



# 2014 OWENSBORO-DAVIESS COUNTY TRAFFIC COLLISION REPORT



Combined Summary of Traffic Collisions in Owensboro-Daviess County reported by the  
**Daviess County Sheriff's Office,  
Kentucky State Police,  
& Owensboro Police Department**



*Prepared by:*

**Green River Area Development District**  
300 GRADD Way  
Owensboro, KY 42301  
[www.gradd.com](http://www.gradd.com)



## Table of Contents

	<u>Page</u>
Summary of Findings .....	1
Graphs	
Collision Locations.....	2
Collision Types .....	2
Analysis of Locations with Ten or More Collisions .....	3
Fatal, Bicycle, Pedestrian, and Train Collisions .....	5
Animal Collision Corridors .....	6
All Roadway Collisions .....	7
Private Property/Parking Lot Locations (Five or More Collisions) .....	45
Map of Top 25 Locations.....	46

## 2014 OWENSBORO - DAVIESS COUNTY COLLISION REPORT

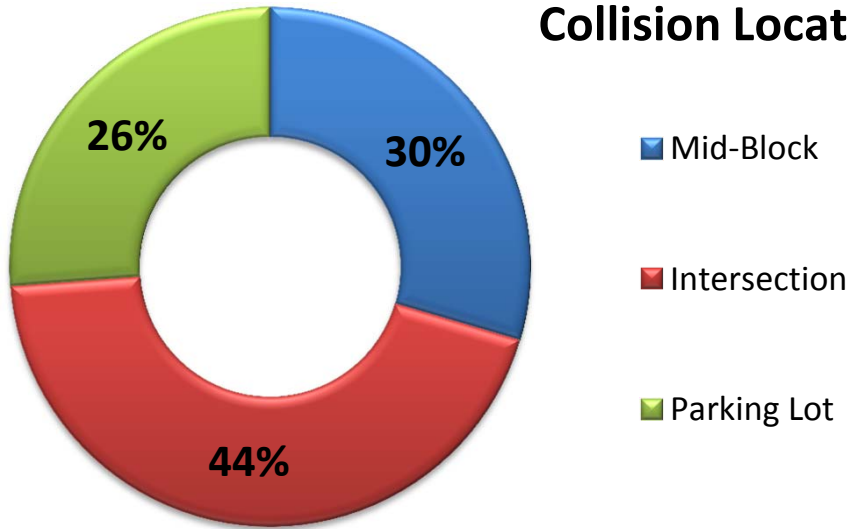
The Green River Area Development District recently completed an analysis of the 2014 Kentucky Uniform Police Traffic Collision Reports for all of Owensboro and Daviess County as provided by the Daviess County Sheriff's Office, Kentucky State Police, and Owensboro Police Department. This report contains the findings of that analysis.

<b>Total Collisions:</b>	<b>4217</b>	<b>%</b>	<b>Total Fatalities:</b>	<b>7</b>
Intersection	1867	44%	5600 Carter Rd	
Mid-Block	1246	30%	4300 KY 144 (formerly US 60 East)	
Private Property	1104	26%	600 MLK Jr Loop	
			1946 River Rd	
			625 US 60 (Bypass)	
			2617 Victory Ct E	

<b>TOP 25 COLLISION LOCATIONS</b>					
Address/ Block	Primary Street	Intersecting St	Private Property/Parking Lot	2014	2013
2700	Frederica St		Wesleyan Park Plaza	<b>56</b>	33
	KY 54	US 60 (Signal @ EB off ramp)		<b>44</b>	~35*
	Frederica St	Southtown Blvd		<b>39</b>	45
1201	Pleasant Valley Rd		Owensboro Regional Health Hospital	<b>33</b>	19
1670	Starlite Dr		Kroger	<b>33</b>	24
	Frederica St	Goetz/Salem Dr		<b>32</b>	22
5031	Frederica St		Wal-Mart	<b>30</b>	43
	KY 54	Fairview Dr		<b>30</b>	10
	KY 54	US 60 (Signal @ WB off ramp)		<b>29</b>	~35*
	Frederica St	Parrish Ave W		<b>28</b>	28
	Frederica St	Fulton Dr		<b>26</b>	13
4700	Frederica St		Towne Square North	<b>26</b>	20
	Frederica St	Time Dr		<b>24</b>	19
5000	Frederica St		Towne Square Mall	<b>23</b>	22
	KY 54	Highland Pointe Dr		<b>23</b>	17
3151	KY 54		Wal-Mart	<b>23</b>	26
4800	New Hartford Rd		OCTC	<b>22</b>	13
	KY 144	KY 603 (Former Bypass)		<b>19</b>	30
	Parrish Ave W	Carter Rd		<b>19</b>	15
	KY 54	Villa Pt		<b>18</b>	25
	Frederica St	4th St W		<b>17</b>	25
5151	Frederica St		Target/Best Buy shopping center	<b>17</b>	11
	Frederica St	9th St W		<b>16</b>	16
	New Hartford Rd	Burlew Blvd		<b>16</b>	15
	New Hartford Rd	Veach Rd		<b>16</b>	10

\*In 2013, collisions at the US 60 ramps were categorized differently. An estimation has been made to correlate 2013 with 2014 totals.

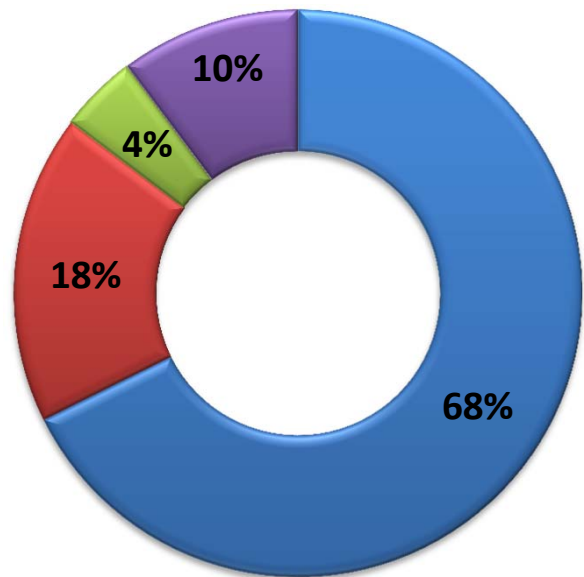
### Collision Locations



### Collision Types

(excludes private property/parking lot collisions)

- Moving Vehicle
- Ran Off Roadway, Pole, House, etc
- Animal
- Parked Vehicle



## Analysis of Locations with Ten or More Collisions

*(excludes parking lots/private property)*

Primary St	Intersecting St	Collision by Type		Manner of Collision					2013 Totals	+/- from 2013 to 2014	2014	
		Moving Vehicle	Ditch/Object	Rear End	Ran Turning	Ran Signal	Side Swipe	Head On/Other			Totals	Recommendation
KY 54	US 60 (Signal @ EB off ramp)	43	1	36	2	2	3	1	~40*	+4	44	Enforcement
Frederica St	Southtown Blvd	39		30	2		7		45	-6	39	Enforcement
Frederica St	Goetz/Salem Dr	32		20	3	6	3		22	+10	32	Review signal timing & left turns
KY 54	Fairview Dr	30		20	4	4	1	1	10	+20	30	Enforcement & further review
KY 54	US 60 (Signal @ WB off ramp)	29		21	1	5	2		~30*	-1	29	Enforcement
Frederica St	Parrish Ave W	27	1	18	4	2	2	2	28	--	28	Review access mgmt
Frederica St	Fulton Dr	26		17		3	4	2	13	+13	26	Further review
Frederica St	Time Dr	23	1	16	2	3		3	19	+5	24	Enforcement
KY 54	Highland Pointe Dr	23		16	1	1	5		17	+6	23	Enforcement
KY 144	KY 603 (Former Bypass)	18	1	13	1	1	2	2	30	-11	19	Enforcement
Parrish Ave W	Carter Rd	19		14	1			4	15	+4	19	Enforcement
KY 54	Villa Pt	17	1	14	1	2		1	25	-7	18	Enforcement
Frederica St	4th St W	17		1	2	12	2		25	-8	17	Review signal timing
Frederica St	9th St W	14	2	6	3	5		2	16	--	16	Review signal timing
New Hartford Rd	Burlew Blvd	15	1	5	3	1	6	1	15	+1	16	Review right turns onto New Hartford
New Hartford Rd	Veach Rd	16		7	6	1		2	10	+6	16	Review left turns
Frederica St	Scherm Rd	15		9	2	4			7	+8	15	Review left turns
Frederica St	US 60 (Signal @ EB off ramp)	15		12	2	1			~22*	-7	15	Enforcement
US 60 E	US 231	13	2	9		2	2	2	5	+10	15	Further review
Carter Rd	Tamarack Rd	12	2	4	1	6	1	2	6	+8	14	Review left turns
Frederica St	Byers Ave	14		8		4	2		6	+8	14	Review signal timing & left turns

\*In 2013, collisions at the US 60 ramps were categorized differently. An estimation has been made to correlate 2013 with 2014 totals.

## Analysis of Locations with Ten or More Collisions

*(excludes parking lots/private property)*

Primary St	Intersecting St	Collision by Type		Manner of Collision				2013 Totals	+/- from 2013 to 2014	2014	
		Moving Vehicle	Ditch/Object	Rear End	Ran Turning	Side Signal	Head On/Other			Totals	Recommendation
Frederica St	Tamarack Rd	14		5	2	6	1	13	+1	14	Review left turns
Frederica St	US 60 (merging w/ SB Frederica)	14		14				~15*	-1	14	Further review
JR Miller Blvd	18th St E	13		9	3	1	1	19	-5	14	Enforcement
KY 144	Pleasant Valley Rd No 1	14		7	5	1	1	10	+4	14	Review turns/ SB traffic
New Hartford Rd	US 60 (merging w/ NB New Hartford)	14		14				~14*	--	14	Enforcement
Parrish Ave E	Byers/Ragu Dr	14		11	1	2		17	-3	14	Enforcement
JR Miller Blvd	Salem Dr	13		10	1	2		13	--	13	Enforcement
Parrish Ave E	JR Miller Blvd	13		10	2	1		9	+4	13	Enforcement
Parrish Ave E	Breckenridge St	12		10	1	1		5	+7	12	Further review
Fairview Dr	Old Hartford Rd	11		7	3		1	9	+2	11	Further review
Frederica St	Mall Entrance	11		1	9		1	13	-2	11	Prohibit left turns
Frederica St	Washington/25th St	11		4	2	4	1	10	+1	11	Review signal timing
JR Miller Blvd	4th St E	10	1	5	1	2	1	2	+5	11	Further review
Carter Rd	McFarland Ave	10		10				6	+4	10	Further review
Carter Rd	Southtown Blvd	10		9	1			4	+6	10	Enforcement
Carter Rd	US 60 (Signal @ EB off ramp)	8	2	5			1	4	+2	10	Further review
Frederica St	Carlton Dr	10		4	6			6	+4	10	Review left turns
Frederica St	US 60 (Signal @ WB off ramp)	10		8			2		-8	10	Enforcement
KY 603	KY 603 Connector	9	1	6	3			1	+4	10	Enforcement

\*In 2013, collisions at the US 60 ramps were categorized differently. An estimation has been made to correlate 2013 with 2014 totals.

<b>FATAL COLLISIONS</b>			
Address/ Block	Primary Street	Information	Fatalities
5600	Carter Rd	Ran off roadway	1
4300	KY 144 (former US 60 E)	Ran off roadway	1
600	MLK Jr Loop	Ran off roadway	1
1946	River Rd	Ran off roadway	2
625	US 60 (Bypass)	Pedestrian	1
2617	Victory Court E	Collision with house	1

<b>PEDESTRIAN COLLISIONS</b>			
Address/ Block	Primary Street	Secondary Street	Pedestrians
1311	2nd St W	(Cadillac Motel lot)	1
1100	7th St W		1
3000	Burlew Blvd		1
4883	Cambridge Dr		1
3016	Cravens Ave		1
	Frederica St	2nd St W	1
	Frederica St	Park Plaza Dr	1
	Frederica St	Parrish Ave W	1
2630	Frederica St	(Wesleyan Plaza lot)	1
5000	Frederica St	(Towne Sq Mall lot)	1
5240	Frederica St	(Sam's Club lot)	1
1013	Holly Ave		1
	JR Miller Blvd	20th St E	1
6000	KY 81		1
1600	Parkdale Dr S		1
1500	Pearl St		1
	River Rd	2nd St W	1
3100	Settles Rd		1
	Southtown Blvd	Gemini Dr	1
1670	Starlite Dr	(Kroger lot)	1
5200	Todd Bridge Rd	(Morris Park lot)	1
625	US 60 (Bypass)	(Fatality)	1
	Warwick Dr W	Placid Pl	1
700	Warwick Dr W		1
	Wing Ave	McCulloch Ave	1
2920	Yale Pl	(Roosevelt House lot)	1

<b>BICYCLE COLLISIONS</b>			
Address/ Block	Primary Street	Secondary Street	Bicycles
1300	3rd St W		1
600	7th St W		1
900	9th St W		1
	Bosley Rd	Stratford Dr	1
	Brentwood Dr	Greenfield Ln	1
	Frederica St	9th St W	1
	Frederica St	22nd St W	1
	Graham Ln	Graham Ln E	1
	Hathaway St	5th St E	1
	Hocker St	7th St W	1
	Locust St	9th St W	1
900	Locust St		1
	New Hartford Rd	24th St E	1
	Sutton Ln	4th St W	1
4211	Thruston Dermont Rd		1

<b>TRAIN COLLISIONS</b>			
Address/ Block	Primary Street	Information	Collisions
	9th St E	Railroad Crsg	1
	Frederica St	Railroad Crsg	1
	George St	Railroad Crsg	1

<b>ANIMAL COLLISION CORRIDORS</b>					
<b>Primary Street</b>	<b>Location</b>	<i>Deer</i>	<i>Dog</i>	<i>Other</i>	<b>Total Animal Collisions</b>
Audubon Parkway		8			<b>8</b>
KY 144	from US 60 to Hancock County line	10	2	1	<b>13</b>
KY 54	from US 60 to Ohio County line	7			<b>7</b>
Natcher Parkway		10			<b>10</b>
US 231	from US 60 to Ohio County line	8		1	<b>9</b>
US 60 (Bypass)		5		1	<b>6</b>
US 60 East	from US 231 to Hancock County line	15			<b>15</b>
US 60 West	from US 60 (Bypass) to Henderson Co line	8			<b>8</b>



# ALL ROADWAY COLLISIONS

(excludes parking lots/private property)

Address/ Block	Primary Street	Intersecting Street	Collisions by Type				Total
			Moving Vehicle	Parked Vehicle	Ditch/ Object	Animal	
400	2nd St E			3			3
700	2nd St E		1				1
800	2nd St E		2				2
1000	2nd St E		1				1
1200	2nd St E		1		2		3
1300	2nd St E		1				1
	2nd St W	Railroad Crsg	1				1
100	2nd St W		2	1			3
300	2nd St W		1				1
400	2nd St W		1				1
700	2nd St W				1		1
911	2nd St W			1			1
1000	2nd St W		1				1
1200	2nd St W		1				1
1300	2nd St W			2			2
1700	2nd St W				1		1
2100	2nd St W		1				1
2300	2nd St W		1				1
2510	2nd St W				1		1
2700	2nd St W		1				1
200	3rd St E			1			1
200	3rd St W		1	1			2
1100	3rd St W			1			1
1206	3rd St W			1			1
1300	3rd St W				1		1
1500	3rd St W			1			1
	4th St E	Glenmore Entrance	2				2
200	4th St E		1				1
300	4th St E		1				1
400	4th St E		1	1			2
1300	4th St E		1				1
1600	4th St E		1				1
2000	4th St E				1		1
200	4th St W			1			1
1100	4th St W			1			1
1510	4th St W			1			1
1600	4th St W			1			1
1651	4th St W			1			1
3000	4th St W		1				1
300	5th St E		1				1
400	5th St E		1				1
821	5th St E			1			1
900	5th St E			1			1

# ALL ROADWAY COLLISIONS

(excludes parking lots/private property)

Address/ Block	Primary Street	Intersecting Street	Collisions by Type				Total
			Moving Vehicle	Parked Vehicle	Ditch/ Object	Animal	
1000	5th St E		1				1
300	5th St W		1				1
400	5th St W		2				2
1619	5th St W		1				1
1900	5th St W		1				1
2409	6th St W				1		1
2600	6th St W				1		1
2705	6th St W			1			1
600	7th St W				1		1
1100	7th St W				1		1
1800	7th St W			1			1
1300	8th St E		1	1			2
	9th St E	Railroad Crsg	1				1
912	9th St E				1		1
2500	9th St E			1			1
	9th St W	Railroad Crsg	1		1		2
700	9th St W		1				1
718	9th St W		1				1
900	9th St W				1		1
1108	9th St W			1			1
1410	9th St W				1		1
1600	9th St W		1				1
1626	9th St W			1			1
2200	9th St W		1				1
722	10th St W			1			1
2211	10th St W			1			1
2300	10th St W		1				1
2526	10th St W			1			1
100	11th St W			1			1
1435	11th St W				1		1
600	14th St E		1				1
804	15th St E			1			1
1130	15th St E				1		1
406	15th St W			1			1
500	15th St W			1			1
1600	17th St E			1			1
200	18th St E			1			1
300	18th St E		1				1
444	18th St E				1		1
800	18th St E		1				1
1100	18th St E		2				2
1200	18th St E			1			1
100	19th St E			1			1

# ALL ROADWAY COLLISIONS

(excludes parking lots/private property)

Address/ Block	Primary Street	Intersecting Street	Collisions by Type				Total
			Moving Vehicle	Parked Vehicle	Ditch/ Object	Animal	
1021	19th St E			1			1
1403	19th St E			1			1
1600	19th St E					1	1
1800	19th St E			1			1
2100	19th St E		1	1			2
200	20th St E			1			1
500	20th St E		1				1
700	20th St E			1			1
800	20th St E			1			1
811	20th St E			1			1
1000	20th St E			1			1
1700	20th St E			1			1
2000	20th St E		1				1
1100	21st St E			1			1
100	21st St W		1				1
100	22nd St E				1		1
300	22nd st E			1			1
500	22nd St E			1			1
116	23rd St E			1			1
300	23rd St E			1			1
310	23rd St E				1		1
525	23rd St E			1			1
400	24th St E			1			1
900	24th St E		1				1
1700	26th St E			1			1
3200	Adams St		1	1			2
	Airpark Dr	Unifirst Dr			1		1
2900	Aldersgate			1			1
	Alexander Ave	18th St E	1				1
	Allen St	2nd St E	1				1
	Allen St	3rd St E	2				2
	Allen St	4th St E	2				2
	Allen St	5th St E	1				1
	Allen St	8th St E	1				1
	Allen St	9th St E	1				1
	Allen St	18th St E	1				1
	Allen St	24th St E			1		1
100	Allen St		1	3			4
112	Allen St		1	1			2
500	Allen St				1		1
2400	Allen St			1			1
	Alpha St	7th St W			2		2
	Alsop Ln	4th St E	3		2		5

# ALL ROADWAY COLLISIONS

(excludes parking lots/private property)

Address/ Block	Primary Street	Intersecting Street	Collisions by Type				Total
			Moving Vehicle	Parked Vehicle	Ditch/ Object	Animal	
	Alsop Ln	Railroad Crsg			1		1
1300	Alsop Ln				2		2
	Alvey Park Dr E	Villa Pt	2				2
3100	Alvey Park Dr W				1		1
3900	Amherst Dr			1			1
1800	Asbury Pl		1	1			2
3700	Ashbyburg Rd				1		1
1901	Aspenwood Ct			1			1
	Audubon Ave	9th St W	1				1
	Audubon Pkwy	KY 1554 (WB off ramp)			1		1
	Audubon Pkwy	US 60 (EB on ramp)			1		1
1700	Audubon Pkwy					2	2
1750	Audubon Pkwy				1		1
1800	Audubon Pkwy				1		1
1850	Audubon Pkwy				1		1
1950	Audubon Pkwy				1		1
2000	Audubon Pkwy				1		1
2050	Audubon Pkwy				1		1
2100	Audubon Pkwy			1			1
2200	Audubon Pkwy		1		1		2
2250	Audubon Pkwy		1				1
2300	Audubon Pkwy				1		1
3020	Autumn Lake Cv				1		1
	Avenue of Champions			1			1
	Back Square Dr	Nicholas Dr	1				1
1600	Barclay Ave				1		1
4600	Barrington Pl			1			1
2000	Barron Dr				1		1
2050	Barron Dr				1		1
2200	Barron Dr		1				1
3200	Baybrook St			1			1
3567	Becker Dr				1		1
716	Belmar Dr			1			1
2400	Benjamin Lndg			1			1
3800	Benttree Dr			1			1
3900	Benttree Dr				1		1
	Birkhead Ave	4th St E	1				1
	Birkhead Ave	Hughes Ave	1				1
2141	Bittel Rd			1			1
3000	Bittel Rd		1				1
3221	Bittel Rd				1		1
	Bluff Ave	18th St E	4		1		5
	Bluff Ave	19th St E	1				1

# ALL ROADWAY COLLISIONS

(excludes parking lots/private property)

Address/ Block	Primary Street	Intersecting Street	Collisions by Type				Total
			Moving Vehicle	Parked Vehicle	Ditch/ Object	Animal	
	Bluff Ave	21st St E	1				1
	Bluff Ave	26th St E	1				1
	Bluff Ave	McJohnson Ave			1		1
1703	Bluff Ave			1			1
1714	Bluff Ave			1			1
1900	Bluff Ave		1				1
3281	Bold Forbes Way			1			1
	Bolivar St	4th St E	1				1
600	Bolivar St			1			1
30	Bon Harbor Hills		1				1
209	Bon Harbor Hills				1		1
	Booth Ave	Frost Ave	1				1
	Booth Ave	Lewis Ln	3				3
	Booth Ave	Mayfair Ave	4				4
	Booth Ave	Robin Rd	2				2
1300	Booth Ave			1			1
	Bosley Rd	James David Ct	1				1
	Bosley Rd	Stratford Dr			1		1
5900	Boston Laffoon Rd				1		1
6900	Boston Laffoon Rd				1		1
7200	Boston Laffoon Rd			1			1
5000	Boswell Rd		1				1
5029	Boswell Rd			1			1
4500	Bratcher Hill Rd				1		1
4700	Bratcher Hill Rd				1		1
	Breckenridge St	2nd St E	1				1
	Breckenridge St	4th St E	7				7
	Breckenridge St	5th St E	2				2
	Breckenridge St	7th St E	1				1
	Breckenridge St	9th St E	2				2
	Breckenridge St	18th St E	9				9
	Breckenridge St	24th St E	3				3
	Breckenridge St	25th St E	2		1		3
	Breckenridge St	Leitchfield Rd	2				2
	Breckenridge St	Old Hartford Rd	9				9
711	Breckenridge St			1			1
1400	Breckenridge St		1				1
1700	Breckenridge St		3	1			4
2000	Breckenridge St		1				1
2134	Breckenridge St			1			1
	Brentwood Dr	Greenfield Ln			1		1
3834	Brentwood Dr				1		1
4142	Brookhill Dr			1			1

# ALL ROADWAY COLLISIONS

(excludes parking lots/private property)

Address/ Block	Primary Street	Intersecting Street	Collisions by Type				Total
			Moving Vehicle	Parked Vehicle	Ditch/ Object	Animal	
3900	Brookside Ct		1				1
1000	Browns Valley Red Hill Rd		1				1
	Buckland Sq	Legacy Run	1				1
	Burlew Blvd	Bowie Trl	2				2
1100	Burlew Blvd		1				1
3000	Burlew Blvd		1		1		2
3200	Burlew Blvd				1		1
4601	Burnstone Ct E			1			1
4726	Burnstone Ct W			1			1
	Burton Rd	Jarboe Ln			1		1
2347	Burton Rd				1		1
2700	Burton Rd		1				1
	Byers Ave	26th St E	1				1
	Byers Ave	Adams Ct	1				1
	Byers Ave	Allen St	4				4
	Byers Ave	Bryant Ct	1				1
	Byers Ave	Burlew Blvd	2		1		3
	Byers Ave	Greenbelt	1				1
	Byers Ave	Jefferson St	1				1
	Byers Ave	Village Run			1		1
800	Byers Ave			1			1
2800	Byers Ave				1		1
	Calumet Trace	Saratoga Ct	1				1
3500	Calumet Trace			1			1
3512	Calumet Trace				1		1
3600	Calumet Trace				1		1
4883	Cambridge Dr				1		1
520	Camden Cir			1			1
550	Camden Cir			1			1
9925	Campground Rd				1		1
3500	Cannonade Loop N			1			1
500	Carlton Dr			1			1
2108	Carpenter Dr			1			1
2210	Carpenter Dr			1			1
	Carter Rd	2nd St W	2				2
	Carter Rd	4th St W	7				7
	Carter Rd	Barron Dr	2				2
	Carter Rd	Bittel Rd	4				4
	Carter Rd	Buckland Sq	4				4
	Carter Rd	Cavalcade Dr	2				2
	Carter Rd	Cravens Ave	5				5
	Carter Rd	Fenmore St			1		1
	Carter Rd	Flamingo Ave	1				1

# ALL ROADWAY COLLISIONS

(excludes parking lots/private property)

Address/ Block	Primary Street	Intersecting Street	Collisions by Type				Total
			Moving Vehicle	Parked Vehicle	Ditch/ Object	Animal	
	Carter Rd	Latrobe Ave			1		1
	Carter Rd	McFarland Ave	10				10
	Carter Rd	O'Bryan Blvd	1				1
	Carter Rd	Old Henderson Rd	8				8
	Carter Rd	Richbrooke Trace	1				1
	Carter Rd	Southtown Blvd	10				10
	Carter Rd	Tamarack Rd	12		2		14
	Carter Rd	US 60 (EB on ramp)	1		1		2
	Carter Rd	US 60 (Signal @ EB off ramp)	8		2		10
	Carter Rd	US 60 (Signal @ WB off ramp)	9				9
700	Carter Rd		1				1
817	Carter Rd		1				1
900	Carter Rd			1			1
1163	Carter Rd			1			1
1200	Carter Rd		1				1
1300	Carter Rd		2				2
1800	Carter Rd		2				2
2300	Carter Rd		1				1
2500	Carter Rd			1			1
2700	Carter Rd		1				1
3225	Carter Rd				1		1
3600	Carter Rd		2				2
5600	Carter Rd				1		1
1235	Cary Ct			1			1
2431	Cascades Pointe			1			1
	Castlen St	4th St W	1				1
	Cavalcade Dr	Whirlaway Dr			1		1
2509	Cavalcade Dr			1			1
	Cedar St	3rd St W	2		1		3
	Cedar St	4th St W	6				6
	Cedar St	9th St W	2				2
800	Cedar St				1		1
	Center St	5th St E	3				3
	Center St	9th St E	1				1
	Center St	16th St E	1				1
511	Center St			1			1
700	Center St			1			1
3500	Chambers St				1		1
2440	Cherokee Dr			1			1
1821	Chesterfield Dr N				1		1
2900	Cheyenne Dr		1				1
	Christie Pl	Merriewood Dr	1				1
2100	Churchill Ct			1			1

# ALL ROADWAY COLLISIONS

(excludes parking lots/private property)

Address/ Block	Primary Street	Intersecting Street	Collisions by Type				Total
			Moving Vehicle	Parked Vehicle	Ditch/ Object	Animal	
2100	Churchill Dr		1				1
	Clarke Dr	Westview Dr	2				2
	Clay St	2nd St E	2				2
	Clay St	3rd St E	3				3
324	Clay St			1			1
1920	Clinton Pl W			1			1
	College Dr	S Griffith Ave	4				4
	Colonial Ct	18th St E	1				1
	Commonwealth Ct	Villa Pt	3				3
	Conway Ave	9th St W	1				1
900	Conway Ave			1			1
	Crabtree Ave	4th St W	3				3
	Crabtree Ave	5th St W	4				4
	Crabtree Ave	7th St W	1				1
	Crabtree Ave	McFarland/9th St	7				7
	Crabtree Ave	Railroad Crsg	1				1
716	Crabtree Ave				1		1
900	Crabtree Ave		1				1
924	Crabtree Ave		1				1
	Crane Pond Rd	McCormick Rd	1				1
2522	Cravens Ave				1		1
3016	Cravens Ave				1		1
	Cravens St	Dornell St	1				1
832	Creek Harbor Ct			1			1
2053	Crestwood Dr			1			1
8200	Crisp Rd				1		1
8450	Crisp Rd		1				1
	Crittenden St	2nd St E	1				1
	Crittenden St	3rd St E	3				3
	Crittenden St	4th St E	1				1
	Crittenden St	5th St E	3				3
	Crittenden St	9th St E			1		1
600	Crittenden St			1			1
615	Crittenden St			1			1
800	Crittenden St			1			1
1900	Cullen Ave			1			1
4200	Curdsville Delaware Rd				1		1
5300	Curdsville Delaware Rd				1		1
	Dallas Ave	York St N	1				1
	Dallas Ave	York St S	1				1
	Daniels Ln	Railroad Crsg			1		1
	Daviess St	2nd St E	1				1
	Daviess St	3rd St E	3				3



# ALL ROADWAY COLLISIONS

(excludes parking lots/private property)

Address/ Block	Primary Street	Intersecting Street	Collisions by Type				Total
			Moving Vehicle	Parked Vehicle	Ditch/ Object	Animal	
	Daviess St	4th St E	1				1
	Daviess St	5th St E	4				4
	Daviess St	9th St E	3				3
	Daviess St	14th St E	1				1
	Daviess St	18th St E	1				1
	Daviess St	20th St E	1				1
	Daviess St	25th St E	1				1
	Daviess St	27th St E	2				2
	Daviess St	Veterans Blvd E			1		1
200	Daviess St		1	3			4
300	Daviess St		1				1
500	Daviess St				1		1
1300	Daviess St				1		1
1500	Daviess St				1		1
2441	Daviess St				1		1
2900	Daviess St			1			1
3100	Daviess St		1				1
3200	Daviess St			1			1
3406	Daviess St			1			1
3419	Daviess St			1			1
705	Deer Trl			1			1
628	Delray St			1			1
718	Devonshire Dr			1			1
732	Dornell St			1			1
12000	Dorsey Ln				1		1
	Dublin Ln	2nd St W	1				1
4316	Eastgate Dr			1			1
2645	Eastland Dr				1		1
604	Eastwood Dr				1		1
2411	Ebach St			1			1
3644	Edna Ct			1			1
2433	Elder Dr			1			1
	Elm St	3rd St W	1				1
	Elm St	4th St W	1				1
	Elm St	5th St W			1		1
	Elm St	12th St W	1				1
100	Elm St			1			1
500	Elm St			1			1
600	Elm St		1	1			2
500	Emory Dr				1		1
620	Emory Dr		1				1
1733	Epworth Ln			1			1
	Ewing Ct	5th St W	1				1

# ALL ROADWAY COLLISIONS

(excludes parking lots/private property)

Address/ Block	Primary Street	Intersecting Street	Collisions by Type				Total
			Moving Vehicle	Parked Vehicle	Ditch/ Object	Animal	
	Ewing Rd	2nd St W	4				4
	Ewing Rd	4th St W	2				2
	Ewing Rd	Medley Rd			1		1
505	Ewing Rd				1		1
1100	Ewing Rd				1		1
	Fairview Dr	Brookhill Dr	2				2
	Fairview Dr	Brooks Pkwy	2		1		3
	Fairview Dr	Fairview Spur	2				2
	Fairview Dr	Greenbelt	2				2
	Fairview Dr	Hillbrooke Pkwy	2				2
	Fairview Dr	Hillcrest Oaks	1				1
	Fairview Dr	Horse Fork Park Entrance	1				1
	Fairview Dr	Kidron Valley Way	4				4
	Fairview Dr	Mt Moriah Ave	1				1
	Fairview Dr	Old Hartford Rd	11				11
	Fairview Dr	Pleasant Heights Ln	1				1
	Fairview Dr	Professional Park Dr	2				2
	Fairview Dr	Scotty Ln	5				5
	Fairview Dr	Settles Rd	1				1
	Fairview Dr	Villa Pt	4		1		5
	Fairview Dr	Wilderness Trace	1				1
2700	Fairview Dr		1				1
2900	Fairview Dr				1		1
3000	Fairview Dr		1		1		2
3161	Fairview Dr				1		1
3300	Fairview Dr		2				2
729	Fargo St			1			1
1701	Farmview Dr				1		1
3900	Fields Rd		1				1
3000	Fisher Rd				1		1
3424	Fisher Rd				1		1
3500	Fisher Rd				1		1
	Flamingo Dr	Holly Ave	1				1
800	Florence Ct			1			1
4122	Fogle Dr			1			1
4700	Foors Ln		1		2		3
	Ford Ave	Griffith Pl W	2				2
	Ford Ave	Lewis Ln	5				5
	Ford Ave	Littlewood Dr			1		1
	Ford Ave	Robin Rd	6				6
	Ford Ave	S Griffith Ave	2				2
	Ford Ave	Sussex Pl	1				1
2416	Ford Ave			1			1

# ALL ROADWAY COLLISIONS

(excludes parking lots/private property)

Address/ Block	Primary Street	Intersecting Street	Collisions by Type				Total
			Moving Vehicle	Parked Vehicle	Ditch/ Object	Animal	
1508	Forrest Ln			1			1
	Frayser Ave	2nd St W	1				1
	Frayser Ave	3rd St W	3				3
	Frayser Ave	4th St W	1				1
	Frederica St	2nd St W	3		1		4
	Frederica St	3rd St W	4				4
	Frederica St	4th St W	17				17
	Frederica St	5th St W	8				8
	Frederica St	7th St W	2				2
	Frederica St	8th St W	1				1
	Frederica St	9th St W	14		2		16
	Frederica St	11th St W	1				1
	Frederica St	12th St W	1				1
	Frederica St	14th St W	2				2
	Frederica St	18th St W	5				5
	Frederica St	22nd St W			1		1
	Frederica St	Booth/24th St	7				7
	Frederica St	Byers Ave	14				14
	Frederica St	Carlton Dr	10				10
	Frederica St	Fairfax Dr	3				3
	Frederica St	Ford/20th St	6				6
	Frederica St	Fulton Dr	26				26
	Frederica St	Goetz/Salem Dr	32				32
	Frederica St	Griffith Ave	3				3
	Frederica St	Hermitage Dr	1				1
	Frederica St	Legion Blvd	3				3
	Frederica St	Mall Entrance	11				11
	Frederica St	MLK Jr Loop	6				6
	Frederica St	O'Charley's Entrance	3				3
	Frederica St	Park Plaza Dr	2		1		3
	Frederica St	Parrish Ave W	27		1		28
	Frederica St	Railroad Crsg	1				1
	Frederica St	Scherm Rd	15				15
	Frederica St	Signal @ Applebee's	8				8
	Frederica St	Signal @ Fountain Sq	2				2
	Frederica St	Signal @ Wesleyan Plaza	7				7
	Frederica St	Southtown Blvd	39				39
	Frederica St	Standish Pl N	1				1
	Frederica St	Tamarack Rd	14				14
	Frederica St	Theater Way	3				3
	Frederica St	Time Dr	23		1		24
	Frederica St	US 60 (EB on ramp)	3				3
	Frederica St	US 60 (merging with NB Frederica)	5				5

# ALL ROADWAY COLLISIONS

(excludes parking lots/private property)

Address/ Block	Primary Street	Intersecting Street	Collisions by Type				Total
			Moving Vehicle	Parked Vehicle	Ditch/ Object	Animal	
	Frederica St	US 60 (merging with SB Frederica)	14				14
	Frederica St	US 60 (Signal @ EB off ramp)	15				15
	Frederica St	US 60 (Signal @ WB off ramp)	10				10
	Frederica St	US 60 (WB on ramp)	1				1
	Frederica St	Warwick Dr W	2				2
	Frederica St	Washington/25th St	11				11
	Frederica St	Wesleyan Dr	1				1
	Frederica St	Wesleyan Plaza Entrance (not signal)	4				4
	Frederica St	Wildwood Dr	1		1		2
	Frederica St	Yale Pl	1				1
100	Frederica St		2				2
200	Frederica St		1				1
608	Frederica St		1				1
900	Frederica St		1				1
1100	Frederica St		1				1
1200	Frederica St		2				2
1400	Frederica St			1			1
1800	Frederica St			1			1
1900	Frederica St		1				1
2500	Frederica St		1				1
2800	Frederica St		2		1		3
3000	Frederica St		1				1
3100	Frederica St		4				4
3400	Frederica St		1				1
4600	Frederica St		1				1
2500	Free Silver Rd					1	1
5000	Free Silver Rd		1				1
7300	French Island Rd				1		1
7400	French Island Rd		1				1
620	Fulton Dr			1			1
	Gemini Dr	Lovell Dr	2				2
	Gemini Dr	Southtown Blvd	1				1
3800	Gemini Dr			1			1
3900	Gemini Dr			1			1
4000	Gemini Dr			1			1
	George St	Railroad Crsg	1				1
1201	Gilbert Ln			1			1
1425	Gilbert Ln			1			1
1600	Glendale Ave			1			1
900	Goetz Dr				1		1
1300	Goetz Dr		1				1
11100	Gore Rd					1	1
	Graham Ln	Graham Ln E	1		1		2

# ALL ROADWAY COLLISIONS

(excludes parking lots/private property)

Address/ Block	Primary Street	Intersecting Street	Collisions by Type				Total
			Moving Vehicle	Parked Vehicle	Ditch/ Object	Animal	
	Graham Ln	Grandview Dr	1				1
	Graham Ln	Keenland Pkwy	1		1		2
4813	Graham Ln				1		1
5200	Graham Ln				1		1
5341	Graham Ln		1				1
5005	Grandview Dr		1				1
5015	Grandview Dr			1			1
1585	Greenbriar Rd				1		1
2004	Greenbriar Rd					1	1
2800	Greenbriar Rd				1		1
647	Greenbriar St			1			1
705	Greenbriar St			1			1
1400	Greenwood Ct			1			1
	Griffith Ave	Bosley Rd	1				1
	Griffith Ave	Lewis Ln	2		1		3
	Griffith Ave	Mayfair Ave	1				1
	Griffith Ave	Robin Rd	1				1
800	Griffith Ave		2				2
1000	Griffith Ave				1		1
1029	Griffith Ave			1			1
1100	Griffith Ave		1				1
1721	Griffith Ave			1			1
2150	Griffith Ave				1		1
2400	Griffith Ave				1		1
2412	Griffith Ave			1			1
	Grimes Ave	Ragu Dr	2				2
2101	Grimes Ave				1		1
2201	Grimes Ave				1		1
2501	Grimes Ave		1				1
	Gunther Ave	McCulloch Ave	1				1
	Hale Ave	2nd St W	1				1
	Hale Ave	4th St W	1				1
	Halifax Dr	Monticello Dr	1				1
	Hall St	15th St E	1				1
	Hall St	16th St E	1				1
	Hall St	18th St E	2				2
1520	Hall St			1			1
2000	Hall St			1			1
	Hanning Ln	1st St W	1				1
991	Harmons Ferry Rd E		1				1
	Hathaway St	2nd St E	1				1
	Hathaway St	4th St E	3				3
	Hathaway St	5th St E	1		1		2

# ALL ROADWAY COLLISIONS

(excludes parking lots/private property)

Address/ Block	Primary Street	Intersecting Street	Collisions by Type				Total
			Moving Vehicle	Parked Vehicle	Ditch/ Object	Animal	
	Hathaway St	7th St E	1				1
	Hathaway St	15th St E	1				1
1100	Hathaway St			1			1
1600	Hathaway St				1		1
2423	Haviland Dr		1				1
2600	Hayden Rd		1				1
7935	Haynes Station Rd				1		1
2600	Heartland Greens Pte			1			1
2652	Heartland Greens Pte			1			1
2398	Heartland Park Dr				1		1
2400	Heartland Park Dr				1		1
	Hickman Ave	9th St W			1		1
	Hickman Ave	12th St W	1				1
1200	Hickman Ave			1			1
1300	Hickman Ave				1		1
400	Highland Ct W		1				1
410	Highland Ct W			1			1
	Highland Pte Dr	Wimsatt Ct	2				2
3000	Highland Pte Dr		1				1
3023	Highland Pte Dr		1				1
	Hill Ave	Fairway Dr	1				1
	Hill Ave	Robin Rd	2				2
	Hill Ave	Windsor Ave	1				1
406	Hill Ave			1			1
	Hill Bridge Rd	Todd Bottoms Rd			2		2
276	Hill Bridge Rd		1				1
2400	Hillbrooke Pkwy			1			1
	Hillside Dr	Timberline Dr			1		1
2700	Hillside Dr				1		1
	Hocker St	7th St W	1		1		2
	Hocker St	9th St W	2		1		3
	Holly Ave	Wayside Dr W	1				1
1013	Holly Ave				1		1
1100	Holly Ave			1			1
1206	Holly Ave			1			1
1300	Holly Ave			1			1
6600	Horrell Rd			1			1
1800	Hughes Ave			1			1
4710	Hunters Ridge				1		1
1400	Hunting Creek Dr				1		1
	Industrial Dr	2nd St W	3				3
	Industrial Dr	Kentronics Dr	1			1	2
100	Industrial Dr		1				1

# ALL ROADWAY COLLISIONS

(excludes parking lots/private property)

Address/ Block	Primary Street	Intersecting Street	Collisions by Type				Total
			Moving Vehicle	Parked Vehicle	Ditch/ Object	Animal	
1121	Industrial Dr				1		1
	Jack Hinton Rd	Aull Rd			1		1
5206	Jack Hinton Rd		1				1
5439	Jack Hinton Rd		1				1
5613	Jack Hinton Rd				1		1
6600	Jack Hinton Rd				1		1
11700	Jackson Rd N		1				1
	Jackson St	9th St E	1				1
600	Jackson St			1			1
817	Jackson St			1			1
	Jed Pl	4th St W	1				1
	Jed Pl	6th St W	1				1
605	Jeff Pl				1		1
	Jefferson St	Longfellow Dr	1				1
3200	Jefferson St			1			1
3700	Jefferson St			1			1
3900	Jefferson St			1			1
4000	Jefferson St			1			1
4900	Jones Rd				1		1
5100	Jones Rd				1		1
	JR Miller Blvd	3rd St E	3				3
	JR Miller Blvd	4th St E	10		1		11
	JR Miller Blvd	5th St E	8		1		9
	JR Miller Blvd	7th St E	3				3
	JR Miller Blvd	9th St E	7				7
	JR Miller Blvd	14th St E	5				5
	JR Miller Blvd	17th St E	1				1
	JR Miller Blvd	18th St E	14				14
	JR Miller Blvd	20th St E	5		1		6
	JR Miller Blvd	21st St E	1				1
	JR Miller Blvd	22nd St E	5				5
	JR Miller Blvd	24th St E	4				4
	JR Miller Blvd	25th St E	3		2		5
	JR Miller Blvd	27th St E	1				1
	JR Miller Blvd	Byers Ave	8				8
	JR Miller Blvd	Carlton Dr	1				1
	JR Miller Blvd	Legion Blvd	5		1		6
	JR Miller Blvd	Mallard Creek Dr	2				2
	JR Miller Blvd	Salem Dr	13				13
	JR Miller Blvd	Southtown Blvd	3				3
	JR Miller Blvd	Weikel Dr			1		1
199	JR Miller Blvd		1				1
500	JR Miller Blvd			1			1

# ALL ROADWAY COLLISIONS

(excludes parking lots/private property)

Address/ Block	Primary Street	Intersecting Street	Collisions by Type				Total
			Moving Vehicle	Parked Vehicle	Ditch/ Object	Animal	
800	JR Miller Blvd			1			1
3000	JR Miller Blvd					2	2
6700	Karns Grove Rd		1				1
7000	Karns Grove Rd				1		1
1900	Keenland Pkwy			1			1
2206	Keenland Pkwy				1		1
3200	Keller Rd				1		1
3212	Keller Rd			1			1
3400	Keller Rd			1			1
3500	Keller Rd					1	1
	Kentucky Pkwy	Emory Dr			1		1
700	Kentucky Pkwy		1				1
3200	Kidron Valley Way				1		1
4278	King Rd					1	1
4733	Kings Mill Dr			1			1
7251	Knottsville Mt Zion Rd		1				1
	KY 1207	Jackson Rd N	1				1
	KY 1389	Graves Ln	2				2
	KY 1389	Wrights Landing Rd	1				1
6000	KY 1389				1		1
6300	KY 1389					1	1
6500	KY 1389					1	1
6700	KY 1389				1		1
6900	KY 1389				1		1
7000	KY 1389					1	1
7800	KY 1389				1		1
8200	KY 1389				1		1
9063	KY 1389				1		1
10574	KY 1389		1				1
10700	KY 1389				1		1
10725	KY 1389				1		1
10747	KY 1389				1		1
10808	KY 1389				1		1
11500	KY 1389					1	1
	KY 140 E	Red Hill Maxwell Rd	4				4
140	KY 140 E				1		1
500	KY 140 E				1		1
900	KY 140 E				1		1
1900	KY 140 E				1		1
2085	KY 140 E					1	1
2500	KY 140 E					1	1
450	KY 140 W					1	1
2500	KY 140 W				1		1



# ALL ROADWAY COLLISIONS

(excludes parking lots/private property)

Address/ Block	Primary Street	Intersecting Street	Collisions by Type				Total
			Moving Vehicle	Parked Vehicle	Ditch/ Object	Animal	
	KY 142	Pleasant Grove Rd	2				2
	KY 142	Pleasant Valley Rd No 3	1				1
2900	KY 142		1				1
4900	KY 142				1		1
5095	KY 142				1		1
	KY 144	Bark Cv	1				1
	KY 144	Commerce Dr	9				9
	KY 144	Daniels Ln	1				1
	KY 144	Dean Ct	1				1
	KY 144	Eastwood Dr	1				1
	KY 144	Ellis Smeathers	1				1
	KY 144	KY 1389	4				4
	KY 144	KY 2830	5		1		6
	KY 144	KY 405	4		1		5
	KY 144	KY 603 (Former Bypass)	18		1		19
	KY 144	Monarch Rd	1				1
	KY 144	Pleasant Valley Rd No 1	14				14
	KY 144	Reid Rd	3				3
	KY 144	US 60 (EB off ramp)	1				1
	KY 144	US 60 (WB on ramp)	1				1
	KY 144	Woodcrest Ln	1				1
2500	KY 144		1				1
2511	KY 144		1				1
2700	KY 144		1				1
2800	KY 144		1				1
3300	KY 144		1				1
3337	KY 144				1		1
3900	KY 144		1		1		2
4000	KY 144		1		1		2
4100	KY 144		2				2
4200	KY 144		1				1
4300	KY 144				3		3
5000	KY 144		1		1	2	4
5200	KY 144		4			1	5
5400	KY 144					1	1
5700	KY 144		1				1
6200	KY 144				1		1
6400	KY 144				1		1
7100	KY 144		1				1
7300	KY 144					1	1
7500	KY 144				1	2	3
7900	KY 144					1	1
8000	KY 144				1		1

# ALL ROADWAY COLLISIONS

(excludes parking lots/private property)

Address/ Block	Primary Street	Intersecting Street	Collisions by Type				Total
			Moving Vehicle	Parked Vehicle	Ditch/ Object	Animal	
8100	KY 144				1		1
8300	KY 144				1		1
8500	KY 144				1		1
8505	KY 144					1	1
8574	KY 144				1		1
8700	KY 144				1		1
9200	KY 144					1	1
9300	KY 144				1	1	2
9545	KY 144				1		1
10900	KY 144				1		1
11100	KY 144					1	1
11200	KY 144		1				1
11800	KY 144					1	1
11980	KY 144			1			1
12000	KY 1513					1	1
12500	KY 1513		1				1
1200	KY 1554				1		1
3054	KY 1554		1				1
800	KY 1554				1		1
1900	KY 1554					1	1
2981	KY 1554		1				1
8700	KY 258				1		1
6600	KY 279					1	1
	KY 2830	Abbie Ave	1				1
	KY 2830	Ellis Smeathers Rd	2				2
	KY 2830	Hawes Blvd	1				1
	KY 2830	Iceland Rd			1		1
	KY 2830	Iceland Rd Spur	1				1
	KY 2830	KY 2830 Connector	6				6
	KY 2830	Oak Dr	1				1
	KY 2830	Wrights Landing Rd	2		1		3
5500	KY 2830					1	1
8300	KY 2830				1		1
9800	KY 2830				2		2
	KY 405	Chandler Ave	2				2
	KY 405	KY 2830	1		1		2
	KY 405	KY 662	1				1
	KY 405	Wrights Landing Rd	2				2
5814	KY 405		1				1
5900	KY 405				1	1	2
6000	KY 405				1		1
6200	KY 405		1				1
6300	KY 405				1	2	3

# ALL ROADWAY COLLISIONS

(excludes parking lots/private property)

Address/ Block	Primary Street	Intersecting Street	Collisions by Type				Total
			Moving Vehicle	Parked Vehicle	Ditch/ Object	Animal	
7231	KY 405				1		1
7300	KY 405			1			1
7420	KY 405				1		1
7800	KY 405				1		1
8900	KY 405		1				1
9100	KY 405				1		1
6500	KY 500				1		1
	KY 54	Alvey Park Dr E	6				6
	KY 54	Alvey Park Dr W	1		1		2
	KY 54	Commonwealth Ct	6				6
	KY 54	Countryside Dr	1				1
	KY 54	Crisp Rd	1				1
	KY 54	Ditto/Short Station Rd			1		1
	KY 54	Ed Foster Rd	1				1
	KY 54	Fairview Dr	30				30
	KY 54	Haynes Station Rd	1				1
	KY 54	Highland Pointe Dr	23				23
	KY 54	Jack Hinton Rd	2				2
	KY 54	Karns Grove Rd	1				1
	KY 54	KY 764	3				3
	KY 54	Lafayette St	1				1
	KY 54	Plaza Pt	1				1
	KY 54	Ralph Ave	1				1
	KY 54	Sawmill Rd			1		1
	KY 54	Springview Dr	2				2
	KY 54	Stonegate Dr	1		1		2
	KY 54	Thruston Dermont Rd	4				4
	KY 54	US 60 (EB on ramp)			1		1
	KY 54	US 60 (Signal @ EB off ramp)	43		1		44
	KY 54	US 60 (Signal @ WB off ramp)	29				29
	KY 54	Villa Pt	17		1		18
	KY 54	Ward Rd	1				1
	KY 54	Waterwheel Way	1				1
	KY 54	West St	1				1
	KY 54	Wimsatt Ct	8				8
	KY 54	Winkler Rd	3				3
	KY 54	Wood Trc	1		1		2
	KY 54	Woodlane Dr	2				2
3600	KY 54		1				1
3800	KY 54				1		1
3900	KY 54				1		1
4300	KY 54					1	1
4500	KY 54		2				2

# ALL ROADWAY COLLISIONS

(excludes parking lots/private property)

Address/ Block	Primary Street	Intersecting Street	Collisions by Type				Total
			Moving Vehicle	Parked Vehicle	Ditch/ Object	Animal	
4600	KY 54		2				2
4700	KY 54		1				1
5200	KY 54		3		2	2	7
5500	KY 54					1	1
5900	KY 54					1	1
6100	KY 54		1				1
6500	KY 54				1		1
6800	KY 54				1		1
7300	KY 54				1	1	2
8000	KY 54		1				1
8300	KY 54				1		1
8516	KY 54		1				1
8900	KY 54		1				1
9200	KY 54		1			1	2
10800	KY 54				1		1
11000	KY 54		1		1		2
	KY 554	Ashbyburg Rd	1				1
	KY 554	Todd Bridge Rd	3				3
2855	KY 554				1		1
3200	KY 554				1		1
3700	KY 554				1		1
	KY 56	Horrell Rd	1				1
	KY 56	Jewell Rd	1				1
	KY 56	KY 279			1		1
	KY 56	KY 456	1				1
	KY 56	KY 81	6		1		7
	KY 56	Mulligan Rd	1				1
	KY 56	O'Bryan Ln	1				1
4700	KY 56				1		1
5221	KY 56				1		1
5550	KY 56				1		1
5800	KY 56		1			1	2
6500	KY 56				1		1
6572	KY 56		1				1
6752	KY 56				1		1
6800	KY 56				1		1
7000	KY 56				1		1
7300	KY 56				1		1
7569	KY 56				1		1
8574	KY 56		1				1
8944	KY 56				1		1
9300	KY 56		1		2	1	4
9700	KY 56				1		1

# ALL ROADWAY COLLISIONS

(excludes parking lots/private property)

Address/ Block	Primary Street	Intersecting Street	Collisions by Type				Total
			Moving Vehicle	Parked Vehicle	Ditch/ Object	Animal	
10100	KY 56				1		1
11600	KY 56					2	2
11200	KY 56				1		1
11500	KY 56				1		1
	KY 603	KY 603 Connector	9		1		10
	KY 603	Pleasant Valley Rd No 1	5				5
950	KY 603					1	1
2100	KY 603		1				1
10700	KY 657		1				1
9700	KY 662				1		1
10686	KY 662				1		1
	KY 762	Ben Head Rd	1				1
10353	KY 764				1		1
12200	KY 764				1		1
	KY 764	McCamish Rd	1				1
	KY 81	Airport Rd	1				1
	KY 81	Ashbyburg Rd	1		1		2
	KY 81	Burns Rd	1				1
	KY 81	Keller Rd	3		1		4
	KY 81	KY 1207			1		1
	KY 81	Old KY 81	1				1
	KY 81	Park Dr	2				2
1820	KY 81				1		1
2300	KY 81		1				1
3100	KY 81				1		1
4000	KY 81		1				1
5200	KY 81		1				1
5800	KY 81		1		1	1	3
6000	KY 81				1		1
6200	KY 81					1	1
6600	KY 81				1		1
7000	KY 81		2				2
7155	KY 81		1				1
7400	KY 81					1	1
7700	KY 81				1		1
7800	KY 81		1				1
8200	KY 81		1				1
8300	KY 81					1	1
8700	KY 81				1		1
8900	KY 81				1		1
9300	KY 81				1		1
10300	KY 81				1		1
10600	KY 81				1		1

# ALL ROADWAY COLLISIONS

(excludes parking lots/private property)

Address/ Block	Primary Street	Intersecting Street	Collisions by Type				Total
			Moving Vehicle	Parked Vehicle	Ditch/ Object	Animal	
7300	KY 815				1		1
8625	KY 815				1		1
9500	KY 815					1	1
2505	Lake Pointe		1				1
1000	Lakeside Green				1		1
100	Lakewood Dr			1			1
	Landing Ter	26th St E			1		1
2591	Landing Ter				1		1
2654	Landing Ter			1			1
10500	Lanham Rd					1	1
5000	Lee Rudy Rd					1	1
3683	Legacy Run				1		1
	Legion Blvd	Daviess St	1				1
	Legion Blvd	St Ann St	1				1
200	Legion Blvd E		2				2
	Leitchfield Rd	3rd St E	1				1
	Leitchfield Rd	4th St E	5				5
	Leitchfield Rd	5th St E	1				1
	Leitchfield Rd	6th St E	1				1
	Leitchfield Rd	8th St E	1				1
	Leitchfield Rd	9th St E	3				3
	Leitchfield Rd	11th St E	1				1
	Leitchfield Rd	18th St E	2				2
	Leitchfield Rd	Railroad Crsg	1				1
1900	Leitchfield Rd		1				1
2000	Leitchfield Rd				1		1
	Lewis Ln	Springdale Dr	1				1
	Lewis Ln	Wink Ct	1				1
2000	Lewis Ln			2			2
2500	Lewis Ln				1		1
3204	Lewis Ln			1			1
233	Lindy Ln		1		1		1
	Littell St	4th St W	1				1
6300	Little Hickory Rd					1	1
1616	Lock Ave				1		1
400	Locust Grove Rd E					1	1
500	Locust Grove Rd E				1		1
1200	Locust Grove Rd E					1	1
	Locust St	2nd St W	2				2
	Locust St	3rd St W	1				1
	Locust St	4th St W	4		1		5
	Locust St	5th St W	2				2
	Locust St	9th St W	3		1		4

# ALL ROADWAY COLLISIONS

(excludes parking lots/private property)

Address/ Block	Primary Street	Intersecting Street	Collisions by Type				Total
			Moving Vehicle	Parked Vehicle	Ditch/ Object	Animal	
	Locust St	10th St W			1		1
	Locust St	11th St W	1				1
400	Locust St			1			1
416	Locust St		1				1
900	Locust St				1		1
4631	Loftwood Dr				1		1
6000	London Pike				1		1
307	Longfellow Dr				1		1
2100	Lovell Dr		1				1
2200	Lovell Dr			1			1
2201	Lovell Dr			1			1
3800	Lovell Dr				1		1
3807	Lovell Dr			1			1
3819	Lovell Dr			1			1
1300	Lower River Rd				1		1
228	Lucas Ave			1			1
1100	Lydanne Bridge Rd				1		1
5900	Macedonia Rd			1			1
6700	Macedonia Rd					1	1
10500	Main Cross St		1				1
1700	Mallard Pl		1				1
425	Maple Ave			1			1
701	Maple Ave			1			1
	Maple St	4th St W	1				1
500	Maple St			1			1
	Martin Way	2nd St W	1				1
20	Martin Way			1			1
213	Martin Way			1			1
300	Martin Way			1			1
6910	Masonville Habit Rd			1			1
7096	Masonville Habit Rd			1			1
	McCamish Rd	Rummage Rd			1		1
1900	McClarty Ave			1			1
1730	McCreary Ave			1			1
1900	McCulloch Ave			1			1
1902	McCulloch Ave			1			1
2003	McCulloch Ave			1			1
	McFarland Ave	Holly Ave			1		1
	McFarland Ave	Old Henderson Rd	4				4
2000	McFarland Ave				1		1
2100	McFarland Ave				1		1
2206	McFarland Ave		1				1
2220	McFarland Ave				1		1

# ALL ROADWAY COLLISIONS

(excludes parking lots/private property)

Address/ Block	Primary Street	Intersecting Street	Collisions by Type				Total
			Moving Vehicle	Parked Vehicle	Ditch/ Object	Animal	
2700	McFarland Ave				1		1
2800	McFarland Ave				1		1
2839	McFarland Ave		1				1
3000	McFarland Ave		1				1
	McGill St	9th St W			1		1
10600	McIntyre Rd W				1		1
906	McLean St				1		1
6700	McPherson Rd					1	1
5352	Meadow Run Dr			1			1
4200	Medley Rd					1	1
2000	Merriewood Dr			1			1
1000	Michaels Ct			1			1
1824	Mill Ave			1			1
1527	Miller Ct			1			1
4500	Millers Mill Rd				1		1
4600	Millers Mill Rd				1		1
4800	Millers Mill Rd			1			1
5200	Millers Mill Rd				1		1
5600	Millers Mill Rd				1		1
	MLK Jr Loop	Theater Way			1		1
600	MLK Jr Loop				1		1
5300	MLK Jr Loop E				1		1
1924	Mohawk Dr			1			1
7800	Monarch Rd					1	1
7943	Monarch Rd				1		1
	Monarch St	4th St W	1				1
	Monarch St	5th St W	1				1
	Monohon Ave	Werner Ave	1				1
521	Monterrey Dr			1			1
400	Montgomery Ave			2			2
	Moreland St	7th St W	1				1
	Moreland St	9th St W	1				1
800	Moreland St				1		1
	Moseley St	14th St E	1				1
	Moseley St	18th St E	1				1
1738	Mt Vernon Dr		1				1
	Mulligan Rd	New Cut Rd			1		1
	Nassau Ave	12th St W	1				1
	Natcher Pkwy	US 60 (SB on ramp from WB)			2		2
5900	Natcher Pkwy		1			2	3
6000	Natcher Pkwy				1	1	2
6100	Natcher Pkwy				1		1
6200	Natcher Pkwy		2			2	4



# ALL ROADWAY COLLISIONS

(excludes parking lots/private property)

Address/ Block	Primary Street	Intersecting Street	Collisions by Type				Total
			Moving Vehicle	Parked Vehicle	Ditch/ Object	Animal	
6300	Natcher Pkwy					1	1
6400	Natcher Pkwy				1		1
6500	Natcher Pkwy				2	1	3
6600	Natcher Pkwy					1	1
6700	Natcher Pkwy		3	1	3	1	8
6900	Natcher Pkwy				1		1
7000	Natcher Pkwy		2			1	3
	New Hartford Rd	24th St E	3		1		4
	New Hartford Rd	25th St E	3				3
	New Hartford Rd	Brushwood Apts Entrance	1				1
	New Hartford Rd	Burlew Blvd	15		1		16
	New Hartford Rd	Byers Ave	5				5
	New Hartford Rd	Old Hartford Rd	6		1		7
	New Hartford Rd	Ridgeway Dr	2				2
	New Hartford Rd	Signal @ OCTC	1				1
	New Hartford Rd	Southeastern Pkwy	4				4
	New Hartford Rd	Spring Bank Dr	5				5
	New Hartford Rd	Sunrise Dr	1				1
	New Hartford Rd	US 60 (EB on ramp)	1				1
	New Hartford Rd	US 60 (merging with NB New Hartford)	14				14
	New Hartford Rd	US 60 (merging with SB New Hartford)	7				7
	New Hartford Rd	US 60 (Signal @ EB off ramp)	9				9
	New Hartford Rd	US 60 (Signal @ WB off ramp)	5				5
	New Hartford Rd	Veach Rd	16				16
2900	New Hartford Rd		1				1
	Newbolt Rd	Timber Trail	1				1
2600	Newbolt Rd				2		2
	Oak Ave	18th St E	1				1
	Oak Ave	19th St E	1				1
1800	Oak Ave			2			2
9918	Oak St				1		1
6300	Oklahoma Laffoon Rd				1		1
	Old Hartford Rd	26th St E	1				1
	Old Hartford Rd	Burlew Blvd	8				8
	Old Hartford Rd	Creek Haven Loop	1				1
	Old Hartford Rd	Southeastern Pkwy	3				3
	Old Hartford Rd	Trinity Dr	1				1
	Old Hartford Rd	Veach Rd	1				1
800	Old Hartford Rd				1		1
1007	Old Hartford Rd				1		1
2724	Old Hartford Rd				1		1
3000	Old Hartford Rd		1	1	1		3
2318	Old Henderson Rd			1			1

# ALL ROADWAY COLLISIONS

(excludes parking lots/private property)

Address/ Block	Primary Street	Intersecting Street	Collisions by Type				Total
			Moving Vehicle	Parked Vehicle	Ditch/ Object	Animal	
5966	Old KY 54		1				1
7200	Old KY 54				1		1
7300	Old KY 81		1				1
11620	Old Leitchfield Rd				1		1
5200	Old Lyddane Bridge Rd				1		1
5500	Old Lyddane Bridge Rd				1		1
	Orchard St	2nd St W	1				1
600	Orchard St		1				1
1900	Ottawa Dr			1			1
2500	Palomino Pl			1			1
1600	Parkdale Dr S				1		1
1500	Parkview Dr				1		1
	Parkway Dr	Meadowland Dr	1				1
800	Parkway Dr			1			1
808	Parkway Dr			1			1
	Parrish Ave E	Allen St	2		1		3
	Parrish Ave E	Bluff Ave	1				1
	Parrish Ave E	Breckenridge St	12				12
	Parrish Ave E	Byers/Ragu Dr	14				14
	Parrish Ave E	Daviess St	2				2
	Parrish Ave E	Grimes Ave	2				2
	Parrish Ave E	Hall St	1				1
	Parrish Ave E	Hathaway St			1		1
	Parrish Ave E	Jackson St	1				1
	Parrish Ave E	JR Miller Blvd	13				13
	Parrish Ave E	Leitchfield Rd	6				6
	Parrish Ave E	Moseley St	1				1
	Parrish Ave E	Signal @ the Springs	3				3
	Parrish Ave E	Triplett St	8				8
	Parrish Ave E	Wing Ave	4				4
2127	Parrish Ave E		1				1
	Parrish Ave W	Benton Ave	1				1
	Parrish Ave W	Bosley Rd	3				3
	Parrish Ave W	Carter Rd	19				19
	Parrish Ave W	Cedar St	1				1
	Parrish Ave W	Elm St			1		1
	Parrish Ave W	Hickman Ave	2				2
	Parrish Ave W	Locust St	1				1
	Parrish Ave W	McFarland Ave	6				6
	Parrish Ave W	Moreland Ave	3				3
	Parrish Ave W	Parkview Dr	1				1
	Parrish Ave W	Parrish Ct	1				1
	Parrish Ave W	Robin Rd	4				4

# ALL ROADWAY COLLISIONS

(excludes parking lots/private property)

Address/ Block	Primary Street	Intersecting Street	Collisions by Type				Total
			Moving Vehicle	Parked Vehicle	Ditch/ Object	Animal	
	Parrish Ave W	Roosevelt Rd	1				1
	Parrish Ave W	Rose Ave	1				1
	Parrish Ave W	St Ann St	1				1
	Parrish Ave W	Starlite Dr	3				3
	Parrish Ave W	Thompson Dr	5				5
	Parrish Ave W	US 60 (Signal @ EB off ramp)	8				8
	Parrish Ave W	US 60 (WB off ramp)	4				4
	Parrish Ave W	Venable Ave	2				2
	Parrish Ave W	Walnut St	4				4
	Parrish Ave W	Washington Ave	2				2
	Parrish Ave W	Werner Ave	2				2
	Parrish Ave W	Woodlawn Ave	1				1
200	Parrish Ave W		1				1
900	Parrish Ave W			1			1
1200	Parrish Ave W		1				1
1524	Parrish Ave W		1				1
1614	Parrish Ave W		1				1
1640	Parrish Ave W		1				1
1800	Parrish Ave W		1				1
2100	Parrish Ave W		3				3
2233	Parrish Ave W				1		1
2400	Parrish Ave W		4				4
2800	Parrish Ave W		7		1		8
3900	Parrish Ave W		1				1
	Pearl St	19th St E	1				1
1500	Pearl St			1	1		2
900	Pennbrooke Ave			1			1
1100	Pennbrooke Ave			1			1
3729	Pine Lake Ct			1			1
3219	Placid pl			1			1
5800	Pleasant Point Rd				1		1
3700	Pleasant Ridge Ln			1			1
	Pleasant Valley Rd	Calumet Trace	1				1
	Pleasant Valley Rd	US 60 (EB off ramp)	1				1
	Pleasant Valley Rd	US 60 (WB off ramp)	1				1
	Pleasant Valley Rd No 1	8th St E	1				1
700	Pleasant Valley Rd No 1				1		1
1000	Pleasant Valley Rd No 1				1		1
1201	Pleasant Valley Rd No 1		1				1
1400	Pleasant Valley Rd No 1					1	1
3000	Pleasant Valley Rd No 1		1				1
3200	Pleasant Valley Rd No 2					1	1
	Pleasant Valley Rd No 3	Boteler Rd			1		1

# ALL ROADWAY COLLISIONS

(excludes parking lots/private property)

Address/ Block	Primary Street	Intersecting Street	Collisions by Type				Total
			Moving Vehicle	Parked Vehicle	Ditch/ Object	Animal	
	Pleasant Valley Rd No 3	Foster Rd	1				1
5500	Pleasant Valley Rd No 3				1		1
6000	Pleasant Valley Rd No 3				1		1
6200	Pleasant Valley Rd No 3					1	1
6500	Pleasant Valley Rd No 3					1	1
	Plum St	5th St W			1		1
	Plum St	7th St W	1				1
	Poindexter St	6th St W	1				1
701	Poindexter St			1			1
8800	Pond River Rd				1		1
	Poplar St	2nd St W	1				1
	Poplar St	5th St W	1				1
	Poplar St	9th St W			1		1
200	Poplar St			1			1
522	Poplar St			1			1
3800	Raintree Dr			1			1
781	Rand Rd			1			1
9005	Red Hill Maxwell Rd				1		1
11165	Red Hill Maxwell Rd		1				1
11700	Red Hill Maxwell Rd					1	1
12100	Red Hill Maxwell Rd					1	1
2829	Redford Dr			1			1
3000	Redford Dr			1			1
	Reid Rd	Graham Ln	2		1		3
	Reid Rd	Grandview Dr			1		1
	Reid Rd	Thruston Dermont Rd	3				3
800	Reid Rd				1		1
1100	Reid Rd		2		4		6
1300	Reid Rd					1	1
2100	Reid Rd				1		1
2160	Reid Rd					1	1
2600	Reid Rd		1		1		2
3300	Reid Rd				1	1	2
	River Rd	2nd St W	1		1		2
1300	River Rd					1	1
1600	River Rd				1		1
1946	River Rd				1		1
2200	Robin Rd		1				1
2400	Robin Rd				1		1
4700	Roby Rd		1				1
1200	Rockport Ferry Rd				1		1
1563	Roosevelt Rd			1			1
	Rudy Martin Dr	Bulfinch Ave	1				1

# ALL ROADWAY COLLISIONS

(excludes parking lots/private property)

Address/ Block	Primary Street	Intersecting Street	Collisions by Type				Total
			Moving Vehicle	Parked Vehicle	Ditch/ Object	Animal	
3838	Rudy Martin Dr			1			1
4136	Rudy Martin Dr			1			1
5495	Ruidosa Loop			1			1
2400	S Griffith Ave			1			1
2438	S Griffith Ave		1				1
3800	S Griffith Ave			1			1
2844	S Hampton Rd					1	1
100	Salem Dr		2		1		3
710	Salem Dr		1				1
100	Santa Maria Dr			1			1
8100	Sauer Ln		1				1
9900	Sauer Ln				1		1
	Scherm Rd	Barron Dr	3				3
	Scherm Rd	Chippewa Dr	1				1
	Scherm Rd	Christie Pl	2				2
	Scherm Rd	S Griffith Ave	2				2
	Scherm Rd	Wesleyan Park Dr	2				2
900	Scherm Rd		1				1
1700	Scherm Rd		1				1
2300	Scherm Rd			1			1
4220	Scotty Ln			1			1
	Settles Rd	Lake Forest Dr	2				2
	Settles Rd	Millers Mill Rd	1				1
2800	Settles Rd					1	1
2900	Settles Rd		1				1
3000	Settles Rd				1		1
3100	Settles Rd		1		1	1	3
1622	Southeastern Pkwy		1				1
1900	Southeastern Pkwy				2		2
2400	Southeastern Pkwy			1			1
4200	Southeastern Pkwy				2		2
	Southtown Blvd	Back Square Dr	7				7
	Southtown Blvd	Farmview Dr	2				2
	Southtown Blvd	Fulton Dr	5				5
	Southtown Blvd	Gemini Dr	2		1		3
	Southtown Blvd	Goetz Dr	2				2
	Southtown Blvd	McIntire Crsg	1				1
	Southtown Blvd	Towne Square Ct	1		1		2
	Southtown Blvd	Towne Square N Entrance	1				1
	Southtown Blvd	Wal-Mart Entrance	2				2
200	Southtown Blvd				1		1
800	Southtown Blvd				1		1
1000	Southtown Blvd		1				1

# ALL ROADWAY COLLISIONS

(excludes parking lots/private property)

Address/ Block	Primary Street	Intersecting Street	Collisions by Type				Total
			Moving Vehicle	Parked Vehicle	Ditch/ Object	Animal	
1200	Southtown Blvd		2				2
2000	Southtown Blvd		1				1
2500	Southtown Blvd		1				1
1300	Spring Bank Dr				1		1
	St Ann St	5th St W	1				1
100	St Ann St			2			2
200	St Ann St		2	1			3
300	St Ann St			1			1
600	St Ann St			1			1
1304	St Ann St			1			1
	St Elizabeth St	2nd St W	1				1
	St Elizabeth St	3rd St W	2				2
	St Elizabeth St	4th St W	2				2
100	St Elizabeth St			1			1
2000	St Elizabeth St			1			1
1800	Standish Pl			1			1
900	Standish Pl S			1			1
1600	Starlite Dr		1				1
3200	Steeplechase			1			1
7300	Stevens School Rd				2		2
24	Stone Creek Park			1			1
26	Stone Creek Park			1			1
	Stonewall Ct	18th St E	1				1
1826	Stonewall Ct			1			1
1900	Stonewall Ct			1			1
2547	Strawbridge Pl			1			1
2600	Strawbridge Pl			1			1
2913	Strawbridge Pl			1			1
2509	Strickland Dr			1			1
4486	Strickland Dr			1			1
5384	Sturgeon Ave			1			1
2400	Sullivan Ct			1			1
2736	Summer Point Ct			1			1
2800	Summer Point Ct			1			1
2800	Summer Valley Ln			1			1
2106	Sunset Dr			1			1
	Surrey Dr W	Yeoman St	1				1
	Sutherland Ave	9th St W	1				1
5100	Sutherland Rd		1				1
5800	Sutherland Rd				1		1
	Sutherlin Ln	London Pike			1		1
6100	Sutherlin Ln				1		1
6119	Sutter Loop E			1			1

# ALL ROADWAY COLLISIONS

(excludes parking lots/private property)

Address/ Block	Primary Street	Intersecting Street	Collisions by Type				Total
			Moving Vehicle	Parked Vehicle	Ditch/ Object	Animal	
6146	Sutter Loop E			1			1
	Sutton Ln	4th St W	2		1		3
209	Sutton Ln		1				1
	Sweeney St	11th St E	1				1
	Sycamore St	3rd St W	1				1
	Sycamore St	7th St W	1				1
601	Sycamore St			1			1
700	Sycamore St			1			1
715	Sycamore St			1			1
	Tamarack Rd	Airpark Dr	1				1
	Tamarack Rd	Ashlawn Dr	1				1
	Tamarack Rd	Barron Dr	2				2
	Tamarack Rd	Brentwood Dr	1				1
	Tamarack Rd	Gemini Dr	6		2		8
	Tamarack Rd	Lewis Ln	5				5
	Tamarack Rd	Monticello Dr			1		1
	Tamarack Rd	Placid Pl E	1				1
	Tamarack Rd	Rudy Martin Dr	1		1		2
	Tamarack Rd	S Griffith Ave	1				1
	Tamarack Rd	Winchester Ave	1				1
900	Tamarack Rd		1				1
1600	Tamarack Rd				1		1
1636	Tamarack Rd			1			1
1700	Tamarack Rd			1			1
1712	Tamarack Rd			1			1
1726	Tamarack Rd			1			1
1730	Tamarack Rd		1				1
2235	Tamarack Rd				1		1
2239	Tamarack Rd				1		1
2280	Tamarack Rd			1			1
2400	Tamarack Rd				1		1
400	Tampa Dr		1				1
6800	Thoma Dr			1			1
1600	Thompson Dr			1			1
1712	Thompson Dr			1			1
	Thruston Dermont Rd	Krystal Dr	1				1
	Thruston Dermont Rd	Pleasant Valley Rd No 1	1				1
3300	Thruston Dermont Rd		1				1
3400	Thruston Dermont Rd				1		1
3600	Thruston Dermont Rd					1	1
3620	Thruston Dermont Rd		1				1
3700	Thruston Dermont Rd					1	1
4000	Thruston Dermont Rd				1		1

# ALL ROADWAY COLLISIONS

(excludes parking lots/private property)

Address/ Block	Primary Street	Intersecting Street	Collisions by Type				Total
			Moving Vehicle	Parked Vehicle	Ditch/ Object	Animal	
4100	Thruston Dermont Rd		1				1
4211	Thruston Dermont Rd				1		1
4300	Thruston Dermont Rd					1	1
4449	Thruston Dermont Rd		1				1
4567	Thruston Dermont Rd				1		1
4700	Thruston Dermont Rd		1				1
600	Time Dr				1		1
5700	Todd Bridge Rd				1		1
6400	Todd Bridge Rd				1		1
7000	Todd Bridge Rd				1		1
7600	Todd Bridge Rd				1		1
7900	Todd Bridge Rd				1		1
8200	Todd Bridge Rd				1		1
8600	Todd Bridge Rd				1		1
1800	Town and Country No 1			1			1
2000	Trillium Gardens			1			1
	Triplett St	3rd St E	4				4
	Triplett St	4th St E	2				2
	Triplett St	5th St E	3				3
	Triplett St	6th St E	1				1
	Triplett St	9th St E	4				4
	Triplett St	15th St E	1				1
	Triplett St	16th St E	1				1
	Triplett St	18th St E	7		1		8
	Triplett St	19th St E	1				1
	Triplett St	21st St E	4				4
800	Triplett St		1				1
1300	Triplett St		2				2
1600	Triplett St		1				1
2000	Triplett St			1			1
201	Twintree Ct				1		1
	US 231	Crane Pond Rd	4				4
	US 231	Garden Dr	1				1
	US 231	Hill Bridge Rd	2				2
	US 231	Old Hartford Rd	2				2
	US 231	Red Hill Maxwell Rd	1				1
	US 231	Sutherlin Ln	3				3
5000	US 231		1			1	2
5900	US 231					1	1
6300	US 231		1		1		2
6400	US 231					1	1
6465	US 231				1		1
6500	US 231		1				1



# ALL ROADWAY COLLISIONS

(excludes parking lots/private property)

Address/ Block	Primary Street	Intersecting Street	Collisions by Type				Total
			Moving Vehicle	Parked Vehicle	Ditch/ Object	Animal	
6548	US 231				1		1
6600	US 231		1				1
6900	US 231		1				1
7000	US 231		1				1
7095	US 231		1				1
7200	US 231					1	1
7300	US 231		1				1
7500	US 231					1	1
8200	US 231		1		2	1	4
8300	US 231					1	1
8600	US 231					1	1
9000	US 231				1		1
9400	US 231		1		4		5
10100	US 231				2		2
10400	US 231				1		1
10600	US 231					1	1
11100	US 231				1		1
11200	US 231		1				1
	US 231 Natcher Bridge		1		2		3
	US 431	Browns Valley Red Hill Rd			1		1
	US 431	Burns Rd	1				1
	US 431	Harmons Ferry Rd E	1				1
	US 431	Hill Bridge Rd	1				1
	US 431	KY 140 E	4		1		5
	US 431	KY 554	1				1
	US 431	Locust Grove Rd	1				1
	US 431	Marksberry Rd	3				3
	US 431	Mill St	1				1
	US 431	Old Livermore Rd	1				1
	US 431	Orick Rd	1				1
	US 431	St Anthony Rd	1				1
5600	US 431				2	1	3
5900	US 431		1		1		2
6200	US 431				1		1
6400	US 431		3				3
6500	US 431					1	1
7100	US 431				1		1
8200	US 431				1		1
8700	US 431		1				1
9000	US 431		1				1
9255	US 431		1				1
9500	US 431				2		2
9600	US 431		1				1

# ALL ROADWAY COLLISIONS

(excludes parking lots/private property)

Address/ Block	Primary Street	Intersecting Street	Collisions by Type				Total
			Moving Vehicle	Parked Vehicle	Ditch/ Object	Animal	
9700	US 431		1		1		2
10615	US 431				1		1
10680	US 431				1		1
10700	US 431		1				1
11900	US 431				1		1
11943	US 431				1		1
12100	US 431				1		1
12400	US 431		1		2	1	4
25	US 60 (Bypass)		1		1	1	3
75	US 60 (Bypass)		2				2
100	US 60 (Bypass)		1		1		2
125	US 60 (Bypass)		1		1	1	3
250	US 60 (Bypass)		2				2
300	US 60 (Bypass)		1		1		2
325	US 60 (Bypass)		1				1
350	US 60 (Bypass)		3	1	1		5
400	US 60 (Bypass)				1		1
425	US 60 (Bypass)				1		1
450	US 60 (Bypass)		4				4
475	US 60 (Bypass)				2		2
500	US 60 (Bypass)					1	1
525	US 60 (Bypass)		1		2		3
550	US 60 (Bypass)		2		4	2	8
600	US 60 (Bypass)		2		1		3
625	US 60 (Bypass)		4		1		5
650	US 60 (Bypass)		6		2	1	9
725	US 60 (Bypass)		2				2
800	US 60 (Bypass)		2				2
850	US 60 (Bypass)		1		1		2
875	US 60 (Bypass)				2		2
900	US 60 (Bypass)		2		2		4
925	US 60 (Bypass)		1				1
925	US 60 (old bypass section)		3		1		4
	US 60 E	Fullenwider Rd	1				1
	US 60 E	Hawes Blvd	4				4
	US 60 E	Iceland Spur			1		1
	US 60 E	S Chestnut Grove Rd	1				1
	US 60 E	US 231	13		2		15
	US 60 E	Wrights Landing Rd	2				2
5500	US 60 E				1		1
6300	US 60 E				2		2
6800	US 60 E				1		1
9000	US 60 E				1		1

# ALL ROADWAY COLLISIONS

(excludes parking lots/private property)

Address/ Block	Primary Street	Intersecting Street	Collisions by Type				Total
			Moving Vehicle	Parked Vehicle	Ditch/ Object	Animal	
9600	US 60 E				1	1	2
10300	US 60 E		1				1
10700	US 60 E		1				1
10900	US 60 E					2	2
11200	US 60 E					2	2
11300	US 60 E				1	1	2
11500	US 60 E					3	3
11600	US 60 E					1	1
11700	US 60 E					2	2
11900	US 60 E		1			1	2
12400	US 60 E		1			1	2
12500	US 60 E					1	1
12900	US 60 E		1				1
	US 60 W	Bon Harbor Hills	4		1		5
	US 60 W	Booth Field Rd	1			1	2
	US 60 W	KY 1554			1		1
	US 60 W	KY 279	1				1
	US 60 W	Rudy Rd	1				1
4500	US 60 W					2	2
4800	US 60 W					1	1
5300	US 60 W				1		1
5356	US 60 W				1		1
5500	US 60 W					2	2
5600	US 60 W					1	1
5700	US 60 W		1				1
5760	US 60 W				1		1
6800	US 60 W					1	1
7100	US 60 W				1		1
7400	US 60 W				1		1
10100	US 60 W		1		1		2
3500	Vanover Rd					1	1
	Veach Rd	22nd St E	1				1
	Veach Rd	24th St E	1				1
	Veach Rd	25th St E	6				6
	Veach Rd	27th St E	1				1
	Veach Rd	Byers Ave	2				2
	Veach Rd	Catalina Dr	1				1
	Veach Rd	Dieterle Dr	2				2
	Veach Rd	Dixiana Ct			1		1
	Veach Rd	OCTC Entrance			1		1
	Veach Rd	Sutherland Rd	1				1
3235	Veach Rd				1		1
3800	Veach Rd		2				2

# ALL ROADWAY COLLISIONS

(excludes parking lots/private property)

Address/ Block	Primary Street	Intersecting Street	Collisions by Type				Total
			Moving Vehicle	Parked Vehicle	Ditch/ Object	Animal	
4700	Veach Rd		1				1
4800	Veach Rd				1		1
4900	Veach Rd		1		1		2
5100	Veach Rd		2		2		4
5150	Veach Rd				1		1
	Venable Ave	9th St W	1		1		2
	Venable Ave	12th St W	1				1
1200	Venable Ave			1			1
1300	Venable Ave					1	1
12122	Vertrees Rd				1		1
100	Veterans Blvd E			1	1		2
100	Veterans Blvd W				1		1
199	Veterans Blvd W				1		1
300	Veterans Blvd W			1			1
2617	Victory Court E				1		1
	Villa Pt	Plaza Pt	1				1
	Villa Pt	Professional Plaza Dr	1				1
	Villa Pt	Villa Pt	1				1
3200	Villa Pt		1				1
3400	Villa Pt		3				3
3100	Village Gate Cv			1			1
3900	W 5th St Rd		1				1
4300	W 5th St Rd				1		1
5100	W 5th St Rd				1		1
5136	W 5th St Rd				1		1
5200	W 5th St Rd				1		1
5216	W 5th St Rd				1		1
5400	W 5th St Rd		1				1
5700	W 5th St Rd				1		1
8000	W 5th St Rd				1		1
9000	W 5th St Rd				1		1
2700	Walnut Ln			1			1
	Walnut St	2nd St W	1				1
	Walnut St	3rd St W	1				1
	Walnut St	4th St W	2		1		3
	Walnut St	7th St W	3				3
	Walnut St	9th St W	3				3
	Walnut St	11th St W	1				1
	Walnut St	12th St W	1				1
300	Walnut St				1		1
822	Walnut St				1		1
8400	Ward Rd				3		3
180	Warwick Dr E			1			1

# ALL ROADWAY COLLISIONS

(excludes parking lots/private property)

Address/ Block	Primary Street	Intersecting Street	Collisions by Type				Total
			Moving Vehicle	Parked Vehicle	Ditch/ Object	Animal	
	Warwick Dr W	Placid Pl	1		1		2
310	Warwick Dr W		1				1
600	Warwick Dr W			1			1
700	Warwick Dr W				1		1
4600	Waterwheel Way				1		1
	Wathens Crsg	O'Bryan Blvd	1				1
	Waverly Pl	14th St W	1				1
4800	Wayne Bridge Rd				1		1
5700	Wayne Bridge Rd				1		1
1200	Wayside Dr E			1			1
300	Weikel Dr			1			1
	Werner Ave	9th St W	1				1
	Werner Ave	12th St W			1		1
1100	Wesleyan Dr			1			1
1117	Western Ct				1		1
	Whirlaway Dr	Needles Ct	1				1
315	Whittier Dr			1			1
1716	Wickland Ct			1			1
700	Willett Rd				1		1
1800	Willis Ave			1			1
2733	Wimsatt Ct		1				1
	Winding Way	26th St E			1		1
1933	Windsor Ave			1			1
7400	Windy Hill Rd					1	1
4100	Windy Hollow Rd				2	1	3
4200	Windy Hollow Rd				1		1
4600	Windy Hollow Rd		1				1
4800	Windy Hollow Rd					1	1
5000	Windy Hollow Rd				1		1
	Wing Ave	4th St E	1				1
	Wing Ave	McCulloch Ave			1		1
901	Wing Ave			1			1
2300	Winning Colors Way			1			1
3660	Wood Trace			1			1
	Woodford Ave	1st St W	1				1
	Woodford Ave	2nd St W	1				1
3300	Woodlane Dr			1			1
1100	Woodlawn Dr		1				1
400	Woods Rd				1		1
1037	Worthington Rd				1		1
2336	Wright Ave			1			1
2500	Wrights Landing Rd					1	1
4601	Wyndcrest Dr			1			1

# ALL ROADWAY COLLISIONS

(excludes parking lots/private property)

Address/ Block	Primary Street	Intersecting Street	Collisions by Type				Total
			Moving Vehicle	Parked Vehicle	Ditch/ Object	Animal	
500	Yale Pl			1			1
2920	Yale Pl			1			1
2000	Yelvington Knottsville Rd				1		1
2100	York Dr			2			2
2200	York Dr			1			1
826	Yosemite Dr		1				1
2309	Zev Ct			1			1

## PRIVATE PROPERTY/PARKING LOT LOCATIONS Five or More Collisions


Address/ Block	Primary Street	Location Information	Total
2700	Frederica St	Wesleyan Park Plaza	56
1201	Pleasant Valley Rd	Owensboro Regional Health Hospital	33
1670	Starlite Dr	Kroger	33
5031	Frederica St	Wal-Mart	30
4700	Frederica St	Towne Square North	26
5000	Frederica St	Towne Square Mall	23
3151	KY 54	Wal-Mart	23
4800	New Hartford Rd	OCTC	22
5151	Frederica St	Target/Best Buy shopping center	17
4255	New Hartford Rd	Daviess County High School	14
2730	Parrish Ave W	McDonald's	13
801	Commerce Dr	Rural King	10
5240	Frederica St	Sam's Club/Home Depot	10
2280	Tamarack Rd	Apollo High School	10
3136	2nd St W	Ramada Inn	8
501	Commerce Dr	Kroger	8
1800	Frederica St	Owensboro High School	8
4565	Frederica St	Wendy's/Denny's	8
2306	KY 144	McDonald's	8
1828	Triplett St	Gabe's shopping center	7
3500	Villa Pt	Shopping center	7
1311	2nd St W	Cadillac Motel	6
1006	Ford Ave	HealthPark	6
2020	Frederica St	Daviess County Public Library	6
4010	Frederica St	Big Lots shopping center	6
4800	Frederica St	McDonald's	6
3023	Highland Pointe Dr	Real Hacienda shopping center	6
2402	KY 144	Parking lot	6
300	Parrish Ave E	Huck's	6
2415	Parrish Ave W	Family Dollar	6
1715	Frederica St	Dairy Queen	5
4601	Frederica St	Chik-fil-a	5
5200	Frederica St	Parking lot	5
943	Moseley Rd	Texas Roadhouse	5
325	Park Plaza Dr	Shopping center	5
2200	Parrish Ave E	The Springs	5
2944	Parrish Ave W	Shopping center	5
2245	Ragu Dr	Unilever	5
338	Washington Ave	Old Hickory	5

# Owensboro-Daviess County

2014 Collision Map

### TOP 25 LOCATIONS

- 56
- 44
- 30-39
- 20-29
- 16-19



This map was produced in cooperation with the Kentucky Transportation Cabinet

