

2015 OWENSBORO-DAVIESS COUNTY TRAFFIC COLLISION REPORT

Summary of Traffic Collisions in Owensboro-Daviess County reported by the
**Daviess County Sheriff's Office,
Kentucky State Police,
& Owensboro Police Department**



Prepared by:

Green River Area Development District
300 GRADD Way
Owensboro, KY 42301
www.gradd.com



Table of Contents

	<u>Page</u>
Summary of Findings	1
Fatal, Bicycle, Pedestrian, Animal, and Train Collisions.....	2
Graphs	
Collision Locations.....	3
Collision Types	3
All Roadway Collisions	4
Private Property/Parking Lot Locations (Six or More Collisions)	44
Map of Top Locations.....	45

2015 OWENSBORO – DAVIESS COUNTY COLLISION REPORT

The Green River Area Development District recently completed an analysis of the 2015 Kentucky Uniform Police Traffic Collision Reports for all of Owensboro and Daviess County as provided by the Daviess County Sheriff's Office, Kentucky State Police, and Owensboro Police Department. This report contains the findings of that analysis.

Total Collisions:	4813	%
Intersection	2140	45%
Mid-Block	1448	30%
Private Property	1225	25%

Total Fatalities: 16

TOP COLLISION LOCATIONS					
Address					
/Block	Primary Street	Intersecting St	Private Property/Parking Lot	2015	2014
2700	Frederica St		Wesleyan Park Plaza	61	56
	KY 54	US 60 (Signal @ EB Off Ramp)		53	44
1201	Pleasant Valley Rd		Owensboro Regional Health Hospital	50	33
1670	Starlite Dr		Kroger	44	33
	Frederica St	Southtown Blvd		44	39
	Frederica St	Parrish Ave W		37	28
5031	Frederica St		Wal-Mart	33	30
	JR Miller Blvd	Byers Ave E		32	8
	Parrish Ave E	Byers/Ragu Dr		32	14
	Frederica St	Goetz/Salem Dr		31	32
	KY 54	Highland Pointe Dr		31	23
3151	KY 54		Wal-Mart	28	23
	New Hartford Rd	US 60 (Merging NB)		27	14
	KY 54	Villa Pt		26	18
	KY 54	Fairview Dr		24	30
	Frederica St	Fulton Dr		22	26
4255	New Hartford Rd		Daviess County High School	21	14
5151	Frederica St		Target/Best Buy shopping center	21	17
5000	Frederica St		Towne Square Mall	21	23
	Parrish Ave W	Carter Rd		21	19
	Frederica St	Signal @ Wesleyan Plaza		20	7
4700	Frederica St		Towne Square North	19	26
	Frederica St	Tamarack Rd		19	14
	Frederica St	Time Dr		19	24
	Frederica St	4th St W		18	17

FATAL COLLISIONS			
Address/ Block	Primary Street	Intersecting Street	Fatalities
	Breckenridge St	17th St E	1
	Frederica St	Southtown Blvd	1
1091	KY 140 W		1
9000	KY 56		3
	KY 81	KY 1207	1
10600	Lanham Rd		1
	Locust St	4th St W	1
	Martin Way	2nd St W	1
1800	Reid Rd		1
1700	US 231		1
10600	US 60 E		1
7000	US 60 W		2
6850	Natcher Pkwy		1

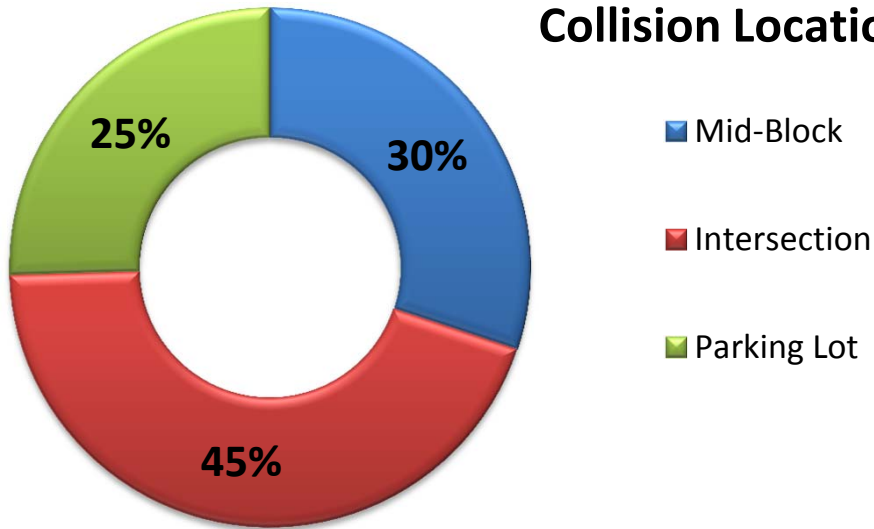
PEDESTRIAN COLLISIONS			
Address/ Block	Primary Street	Intersecting Street	Pedestrians
3200	2nd St W		1
1200	7th St W		1
	Crabtree Ave	2nd St W	1
	Cravens Ave	Jeff Pl	1
	Daviess St	14th St E	1
	Daviess St	3rd St E	1
	Fielden Ave	2nd St W	1
	Frederica St	5th St W	1
	Frederica St	Scherm Rd	1
	Frederica St	Southtown Blvd	2
	Hathaway St	6th St E	1
1675	Leitchfield Rd		1
800	Moreland St		1
	Railroad St	20th St E	1
1670	Starlite Dr		1
1800	Tamarack Rd		1
	Triplett St	17th St E	1
713	Wing Ave		1

BICYCLE COLLISIONS			
Address/ Block	Primary Street	Intersecting Street	Collisions
150	4th St W		1
1100	7th St E		1
	Birkhead Ave	McCulloch Ave	1
	Carter Rd	Bittel Rd	1
	Carter Rd	Keller Rd	1
	Center St	18th St E	1
	Daviess St	3rd St E	1
	Delray St	5th Street Rd W	1
	Frederica St	2nd St W	1
	Frederica St	Byers Ave W	2
	Frederica St	Legion Blvd	1
	Frederica St	Parrish Ave W	1
	Frederica St	Scherm Rd	1
	Frederica St	Tamarack Rd	2
1585	Graves Ln		1
715	Harvard Dr		1
	Leitchfield Rd	4th St E	1
	Millers Mill Rd	Waterwheel Way	1
4800	New Hartford Rd		1
3550	Old Hartford Rd		1
	Parrish Ave E	Bluff Ave	1
	Parrish Ave W	Cedar St	1

ANIMAL COLLISIONS (Five or More)	
Primary Street	Animals
Natcher Pkwy	14
KY 54	13
US 60 East	12
US 231	11
Audubon Pkwy	6
KY 144	6
KY 405	5
US 60 West	5

TRAIN COLLISIONS	
Primary Street	Collisions
Ebach St	1
Hathaway St	1
Ragu Dr	1

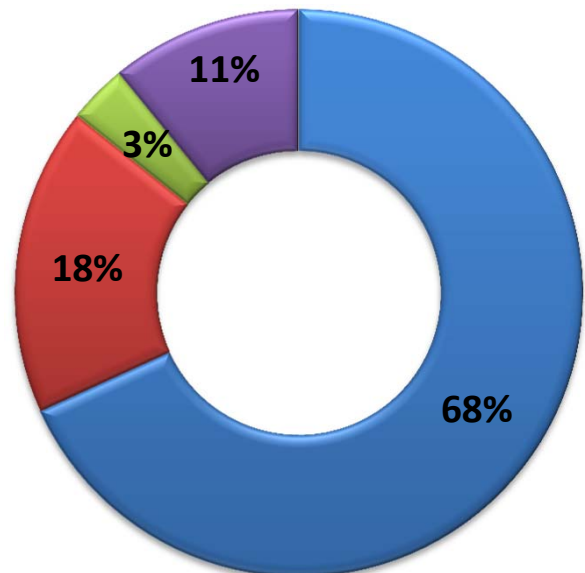
Collision Locations



Collision Types

(excludes private property/parking lot collisions)

- Moving Vehicle
- Ran Off Roadway, Pole, House, etc
- Animal
- Parked Vehicle



ALL ROADWAY COLLISIONS

(excludes parking lots/private property)

Address/ Block	Primary Street	Intersecting Street	Collisions by Type				Total
			Moving Vehicle	Parked Vehicle	Ditch/ Object	Animal	
100	2ND ST E			1			1
525	2ND ST E		1				1
710	2ND ST E		1				1
205	2ND ST W				1		1
212	2ND ST W			2			2
914	2ND ST W			1			1
1200	2ND ST W		2				2
1300	2ND ST W		1		1		2
1400	2ND ST W		1				1
1750	2ND ST W		1	1			2
1900	2ND ST W		1		1	1	3
2000	2ND ST W		2				2
2150	2ND ST W		1				1
2500	2ND ST W				1		1
2600	2ND ST W		1				1
2800	2ND ST W		2				2
3200	2ND ST W		4		2		6
3300	2ND ST W		1				1
3739	2ND ST W		1				1
100	3RD ST W		1	1			2
1325	3RD ST W			2			2
2420	3RD ST W			1			1
350	4TH ST E		2				2
815	4TH ST E			1			1
910	4TH ST E		1				1
1000	4TH ST E			1			1
1120	4TH ST E			1			1
1250	4TH ST E		2				2
1360	4TH ST E		1				1
1604	4TH ST E		1				1
2001	4TH ST E			1			1
150	4TH ST W		2		1		3
250	4TH ST W		1				1
316	4TH ST W			1			1
516	4TH ST W		1				1
1200	4TH ST W			1			1
2300	4TH ST W		2				2
2565	4TH ST W				1		1
2700	4TH ST W		1				1
301	5TH ST E			1			1
505	5TH ST E		1				1
110	5TH ST W		1				1
350	5TH ST W		4				4

ALL ROADWAY COLLISIONS

(excludes parking lots/private property)

Address/ Block	Primary Street	Intersecting Street	Collisions by Type				Total
			Moving Vehicle	Parked Vehicle	Ditch/ Object	Animal	
425	5TH ST W				1		1
526	5TH ST W			1			1
923	5TH ST W			1			1
1201	5TH ST W				1		1
1700	5TH ST W				1		1
3315	5TH STREET RD W				1		1
5136	5TH STREET RD W		1				1
5400	5TH STREET RD W				1		1
6100	5TH STREET RD W				1		1
6230	5TH STREET RD W				1		1
1821	6TH ST W		1				1
2405	6TH ST W			1			1
2700	6TH ST W			1			1
2811	6TH ST W			1			1
1100	7TH ST E				1		1
1200	7TH ST W		1	1	1		3
3025	8TH ST E			1			1
200	8TH ST W			1			1
2423	8TH ST W			1			1
2700	8TH ST W			1			1
2527	9TH ST E			1			1
718	9TH ST W				2		2
800	9TH ST W		1				1
1000	9TH ST W		1				1
1100	9TH ST W				1		1
1225	9TH ST W		2				2
1300	9TH ST W				1		1
1400	9TH ST W				1		1
1600	9TH ST W			2			2
2600	9TH ST W			1			1
2005	10TH ST E				1		1
800	10TH ST W			1			1
208	11TH ST W			1			1
500	11TH ST W				1		1
729	11TH ST W				1		1
900	12TH ST W			1	1		2
1125	12TH ST W			1			1
1215	12TH ST W			1			1
1720	12TH ST W			1			1
907	13TH ST W			1			1
315	14TH ST W			1			1
1400	15TH ST E		1				1
1300	15TH ST W				2		2

ALL ROADWAY COLLISIONS

(excludes parking lots/private property)

Address/ Block	Primary Street	Intersecting Street	Collisions by Type				Total
			Moving Vehicle	Parked Vehicle	Ditch/ Object	Animal	
610	17TH ST E			1	1		2
1625	17TH ST E			1			1
200	17TH ST W			1			1
100	18TH ST E		1				1
325	18TH ST E		1				1
800	18TH ST E		1				1
1515	18TH ST E		3				3
1730	18TH ST E		1				1
2101	18TH ST E				1		1
2245	18TH ST E			1			1
115	19TH ST E			1			1
915	19TH ST E			2			2
1409	19TH ST E			1			1
2143	19TH ST E		1				1
2200	19TH ST E			1			1
2236	19TH ST E			1	1		2
215	20TH ST E				1		1
1515	20TH ST E			1			1
100	20TH ST W				1		1
125	21ST ST E		1				1
710	21ST ST E			1			1
1011	21ST ST E				2		2
400	23RD ST E		1	2			3
400	24TH ST E			2			2
200	24TH ST W		1				1
217	25TH ST E		1				1
305	25TH ST E				1		1
200	25TH ST W		2				2
1775	26TH ST E			1			1
700	27TH ST E		1				1
	AIRPARK DR	BULLFROG BLVD	1				1
	AIRPARK DR	UNIFIRST DR			1		1
	ALEXANDER AVE	18TH ST E	1				1
	ALEXANDER AVE	19TH ST E	1				1
1625	ALEXANDER AVE			1			1
625	ALEXANDRIA			1			1
	ALLEN ST	2ND ST E	1				1
	ALLEN ST	3RD ST E	1				1
	ALLEN ST	4TH ST E	1				1
	ALLEN ST	5TH ST E	5				5
	ALLEN ST	7TH ST E	1				1
	ALLEN ST	9TH ST E	2				2
	ALLEN ST	VETERANS BLVD E	1		1		2

ALL ROADWAY COLLISIONS

(excludes parking lots/private property)

Address/ Block	Primary Street	Intersecting Street	Collisions by Type				Total
			Moving Vehicle	Parked Vehicle	Ditch/ Object	Animal	
100	ALLEN ST			2			2
200	ALLEN ST			1			1
2500	ALLEN ST		1				1
2810	ALLEN ST			1			1
3110	ALLEN ST			1			1
	ALSOP LN	4TH ST E	4				4
	ALSOP LN	GRIMES AVE			2		2
	ALSOP LN	RAILROAD CRSG	1				1
1000	ALSOP LN				1		1
	ALVEY PARK DR W	PLAZA PT	1				1
1325	ARLINGTON DR			1			1
3500	ARLINGTON DR			1			1
5411	ARLINGTON PARK DR				1		1
1900	ASBURY PL			1			1
5330	ASHLAND AVE			1			1
	ASHLAWN DR	STANDISH PL	1				1
3421	ASHLAWN DR			1			1
8861	AUBREY RD			1			1
	AUDUBON AVE	9TH ST W	1				1
	AUDUBON PKWY	US 60 (WB OFF RAMP)			1		1
1550	AUDUBON PKWY				2		2
1700	AUDUBON PKWY				2	1	3
1800	AUDUBON PKWY					2	2
1850	AUDUBON PKWY					1	1
1950	AUDUBON PKWY					1	1
2000	AUDUBON PKWY				1	1	2
2100	AUDUBON PKWY				2		2
2150	AUDUBON PKWY				1		1
2250	AUDUBON PKWY		2				2
2300	AUDUBON PKWY				1		1
2200	AUTUMN VALLEY TRCE			1			1
	AVENUE OF THE PARKS	SUMMER WK	1				1
2700	AVENUE OF THE PARKS			1			1
1115	AVONDALE RD			1			1
1229	AVONDALE RD			1			1
8020	BARNETT RD			1			1
2000	BARRON DR		1				1
2217	BARRON DR			1			1
	BAYBROOK ST	RIDGEWOOD ST			1		1
3170	BELL RD					1	1
	BENTTREE DR	RAINTREE DR	1				1
3950	BENTTREE DR			1			1
2100	BERKSHIRE DR			1			1

ALL ROADWAY COLLISIONS

(excludes parking lots/private property)

Address/ Block	Primary Street	Intersecting Street	Collisions by Type				Total
			Moving Vehicle	Parked Vehicle	Ditch/ Object	Animal	
	BIRKHEAD AVE	MCCULLOCH AVE			1		1
2201	BISCAYNE DR			1			1
	BITTEL RD	DALLAS AVE	1				1
	BITTEL RD	OXFORD DR	1				1
2100	BITTEL RD		1	1			2
2500	BITTEL RD		1				1
3200	BITTEL RD				1		1
	BLUFF AVE	18TH ST E	2		1		3
	BLUFF AVE	21ST ST E	1				1
1301	BLUFF AVE				1		1
1450	BLUFF AVE		1	1			2
2255	BOARMAN DR			1			1
3700	BOLD RULER CT			1			1
	BOLIVAR ST	4TH ST E	5				5
	BOLIVAR ST	7TH ST E	2				2
200	BOLIVAR ST			1			1
503	BOLIVAR ST			1			1
600	BOLIVAR ST			1			1
260	BON HARBOR COVE			1			1
	BON HARBOR HILLS	BENTTREE DR	1				1
50	BON HARBOR HILLS		2				2
	BOOTH AVE	CHEROKEE DR			1		1
	BOOTH AVE	ELM ST	1				1
	BOOTH AVE	FROST AVE	4				4
	BOOTH AVE	LEWIS LN	2				2
	BOOTH AVE	MAYFAIR AVE	3				3
	BOOTH AVE	S GRIFFITH AVE	1				1
316	BOOTH AVE		1				1
421	BOOTH AVE		1				1
500	BOOTH AVE			1			1
915	BOOTH AVE			1			1
1234	BOOTH AVE		1				1
116	BOOTH FIELD RD					1	1
	BOSLEY RD	ASPENWOOD CT	1				1
	BOSLEY RD	CALHOUN ST	2				2
	BOSLEY RD	JAMES DAVID CT	1				1
	BOSLEY RD	WILLIS AVE	2				2
1300	BOSLEY RD				1		1
1500	BOSLEY RD		1				1
5725	BOSTON LAFFOON RD					1	1
6154	BOSTON LAFFOON RD				1		1
6375	BOSTON LAFFOON RD		1				1
6400	BOSTON LAFFOON RD				2		2

ALL ROADWAY COLLISIONS

(excludes parking lots/private property)

Address/ Block	Primary Street	Intersecting Street	Collisions by Type				Total
			Moving Vehicle	Parked Vehicle	Ditch/ Object	Animal	
7200	BOSTON LAFFOON RD		1		1		2
7330	BOSTON LAFFOON RD				1		1
1300	BOWIE TRL		1				1
3800	BOWLDS CT			1			1
4240	BRATCHER HILL RD		1				1
	BRECKENRIDGE ST	4TH ST E	6				6
	BRECKENRIDGE ST	5TH ST E	1				1
	BRECKENRIDGE ST	9TH ST E	4				4
	BRECKENRIDGE ST	15TH ST E	2				2
	BRECKENRIDGE ST	17TH ST E	1				1
	BRECKENRIDGE ST	18TH ST E	10		1		11
	BRECKENRIDGE ST	25TH ST E	1				1
	BRECKENRIDGE ST	LEITCHFIELD RD	1				1
	BRECKENRIDGE ST	OLD HARTFORD RD	9				9
300	BRECKENRIDGE ST		1				1
700	BRECKENRIDGE ST		1				1
815	BRECKENRIDGE ST		2		1		3
1000	BRECKENRIDGE ST		1				1
1200	BRECKENRIDGE ST		1				1
1600	BRECKENRIDGE ST		1				1
1821	BRECKENRIDGE ST			1			1
2000	BRECKENRIDGE ST			1			1
3954	BROOKSIDE CT				1		1
800	BROWNS VALLEY RED HILL RD				1		1
4752	BROWNWOOD DR			1			1
1620	BURDETTE CT			1			1
	BURLEW BLVD	KEYSTONE APTS	1				1
	BURLEW BLVD	OLD HARTFORD HILLS APTS	1				1
	BURLEW BLVD	PARKWAY DR	1				1
1003	BURLEW BLVD			1			1
	BURTON RD	JARBOE LN			1		1
	BYERS AVE E	26TH ST E	1				1
	BYERS AVE E	ALLEN ST	1				1
	BYERS AVE E	BURLEW BLVD	1				1
	BYERS AVE E	DAVISS ST	1				1
	BYERS AVE E	JEFFERSON ST			1		1
	BYERS AVE E	MEADOWLAND DR	2				2
	BYERS AVE E	PATRIOT RUN	2				2
500	BYERS AVE E		3		1		4
815	BYERS AVE E		1	3			4
925	BYERS AVE E				1		1
1000	BYERS AVE E			1			1
1100	BYERS AVE E		1			1	2

ALL ROADWAY COLLISIONS

(excludes parking lots/private property)

Address/ Block	Primary Street	Intersecting Street	Collisions by Type				Total
			Moving Vehicle	Parked Vehicle	Ditch/ Object	Animal	
300	BYERS AVE W		1				1
520	BYERS AVE W		2				2
	CALUMET TRCE	GLENCREST DR	1				1
3537	CALUMET TRCE				1		1
5000	CAMDEN CIR				1		1
700	CANTERBURY RD			1			1
746	CANTERBURY RD			1			1
800	CANTERBURY RD			1			1
2100	CARPENTER DR			1			1
	CARTER RD	2ND ST W	2				2
	CARTER RD	4TH ST W	11				11
	CARTER RD	BARRON DR	3				3
	CARTER RD	BAYBROOK ST	1				1
	CARTER RD	BITTEL RD	2		1		3
	CARTER RD	BUCKLAND SQ	12		1		13
	CARTER RD	CAVALCADE DR	1				1
	CARTER RD	CRAVENS AVE	5				5
	CARTER RD	FLAMINGO AVE	1				1
	CARTER RD	GRIFFITH AVE	3				3
	CARTER RD	KELLER RD	1				1
	CARTER RD	LATROBE AVE			1		1
	CARTER RD	MCFARLAND AVE	11				11
	CARTER RD	OLD HENDERSON RD	5				5
	CARTER RD	RICHBROOKE TRCE	1				1
	CARTER RD	RIDGEWOOD ST			1		1
	CARTER RD	S YORK ST	1				1
	CARTER RD	SOUTHTOWN BLVD	12		1		13
	CARTER RD	TAMARACK RD	11				11
	CARTER RD	US 60 (EB ON RAMP)	2				2
	CARTER RD	US 60 (SIGNAL @ EB OFF RAMP)	7		1		8
	CARTER RD	US 60 (SIGNAL @ WB OFF RAMP)	11				11
	CARTER RD	US 60 (WB ON RAMP)	2				2
200	CARTER RD		2				2
718	CARTER RD			1			1
1100	CARTER RD		2				2
1200	CARTER RD		5				5
1700	CARTER RD		3				3
1800	CARTER RD		3				3
1850	CARTER RD		1				1
1900	CARTER RD		1				1
2320	CARTER RD		1				1
3815	CARTER RD				1		1
5900	CARTER RD			1			1

ALL ROADWAY COLLISIONS

(excludes parking lots/private property)

Address/ Block	Primary Street	Intersecting Street	Collisions by Type				Total
			Moving Vehicle	Parked Vehicle	Ditch/ Object	Animal	
	CASTLEN ST	2ND ST W	3				3
	CASTLEN ST	3RD ST W		1			1
	CASTLEN ST	4TH ST W	7				7
	CASTLEN ST	5TH ST W	2				2
	CASTLEN ST	7TH ST W	2				2
	CAVALCADE DR	CAVALCADE DR	1				1
2504	CAVALCADE DR			1			1
1810	CECELIA CT			1			1
	CEDAR ST	2ND ST W	1				1
	CEDAR ST	3RD ST W			1		1
	CEDAR ST	4TH ST W	8				8
	CEDAR ST	5TH ST W	1				1
	CEDAR ST	9TH ST W	3				3
	CEDAR ST	11TH ST W	1				1
600	CEDAR ST		1		1		2
1724	CELEBRATION CIR			1			1
	CENTER ST	3RD ST E	2				2
	CENTER ST	4TH ST E	1				1
	CENTER ST	5TH ST E	1				1
	CENTER ST	18TH ST E	1		1		2
419	CENTER ST			1			1
817	CHARLES SCOTT DR			1			1
824	CHARLES SCOTT DR				1		1
1857	CHESTERFIELD DR			1			1
	CHICKASAW DR	STANDISH PL	1				1
3100	CHICKASAW DR			1			1
3412	CHICKASAW DR			1			1
	CHRISTIE PL	WESTVIEW DR	2				2
2525	CHRISTIE PL		1				1
2115	CHURCHILL CT			1			1
	CHURCHILL DR	18TH ST E			1		1
	CHURCHILL DR	CHURCHILL CT		1			1
1805	CHURCHILL DR			1			1
1825	CHURCHILL DR			1			1
2100	CHURCHILL DR			1			1
2600	CIRCLE DR			1			1
2505	CITATION AVE		1				1
2420	CLARKE DR			1			1
	CLAY ST	3RD ST E	1				1
	CLAY ST	4TH ST E		1			1
	CLAY ST	9TH ST E	1				1
621	CLAY ST			1			1
715	CLAY ST			1			1

ALL ROADWAY COLLISIONS

(excludes parking lots/private property)

Address/ Block	Primary Street	Intersecting Street	Collisions by Type				Total
			Moving Vehicle	Parked Vehicle	Ditch/ Object	Animal	
2425	CLAY ST				1		1
2620	CLOVERDALE DR E			1			1
5	CLUB GROUNDS DR					1	1
1738	COLLEGE DR			1			1
2100	COLLINS DR			1			1
	CONWAY AVE	9TH ST W	1				1
900	CONWAY AVE			1			1
4400	COUNTRYSIDE DR			1			1
4437	COUNTRYSIDE DR			1			1
4500	COUNTRYSIDE DR			1			1
150	COVINGTON RIDGE DR					1	1
	CRABTREE AVE	2ND ST W	1		2		3
	CRABTREE AVE	4TH ST W	5				5
	CRABTREE AVE	5TH ST W	4				4
	CRABTREE AVE	MCFARLAND AVE	7		1		8
900	CRABTREE AVE				1		1
1000	CRABTREE AVE		2				2
3800	CRANE POND RD			1			1
3900	CRANE POND RD					1	1
	CRAVENS AVE	DELRAY ST	1				1
	CRAVENS AVE	GARDENSIDE DR	1				1
	CRAVENS AVE	JEFF PL			2		2
	CRAVENS AVE	PIEDMONT DR	1				1
2600	CRAVENS AVE			1			1
2636	CRAVENS AVE			1			1
2741	CRAVENS AVE			1			1
3000	CREEK BRANCH CV			1			1
3030	CREEK BRANCH CV			1			1
8130	CRISP RD					1	1
	CRITTENDEN ST	2ND ST E	1				1
	CRITTENDEN ST	3RD ST E	1				1
	CRITTENDEN ST	5TH ST E	1				1
	CRITTENDEN ST	7TH ST E			1		1
	CRITTENDEN ST	9TH ST E	1				1
7569	CROOKED CREEK RD			1			1
7800	CROOKED CREEK RD					1	1
2022	CULLEN AVE			1			1
9300	CUMMINGS RD					1	1
	CURDSVILLE DELAWARE RD	BOSWELL RD			1		1
4224	CURDSVILLE DELAWARE RD				1		1
5000	CURDSVILLE DELAWARE RD		1				1
7137	CURDSVILLE DELAWARE RD				1		1
	DALLAS AVE	YORK ST	2				2

ALL ROADWAY COLLISIONS

(excludes parking lots/private property)

Address/ Block	Primary Street	Intersecting Street	Collisions by Type				Total
			Moving Vehicle	Parked Vehicle	Ditch/ Object	Animal	
	DALTON ST	5TH STREET RD W			1		1
719	DANBERRY ST			1			1
	DAVISS ST	2ND ST E	3				3
	DAVISS ST	3RD ST E	1		2		3
	DAVISS ST	4TH ST E	4				4
	DAVISS ST	5TH ST E	1				1
	DAVISS ST	9TH ST E	3				3
	DAVISS ST	14TH ST E			1		1
122	DAVISS ST		1				1
710	DAVISS ST			1			1
1501	DAVISS ST				1		1
1600	DAVISS ST			1			1
2506	DAVISS ST			1			1
3100	DAVISS ST		1				1
3409	DAVISS ST				1		1
	DEAN AVE	TAYLOR AVE	1				1
	DELRAY ST	5TH STREET RD W			1		1
2100	DICKEY DR			1			1
400	DIETERLE DR S			1			1
732	DORNELL ST			1			1
3512	DOVE LOOP N		1				1
	EAGLE RIDGE CT	FALCON CT			1		1
4325	EASTGATE DR			1			1
4328	EASTGATE DR			1			1
800	EASTWOOD DR			1			1
	EBACH ST	TEXAS AVE			1		1
2100	EBACH ST				1		1
	ELM ST	3RD ST W	1				1
	ELM ST	4TH ST W	1				1
	ELM ST	5TH ST W	2				2
507	ELM ST			1			1
2836	EPWORTH LN				1		1
5120	ESSEX DR			1			1
	EWING RD	2ND ST W	9				9
	EWING RD	4TH ST W	3				3
115	EWING RD				1		1
130	EWING RD		1				1
318	EWING RD		1				1
725	FAIRFAX DR			1			1
	FAIRVIEW DR	BROOKHILL DR	2				2
	FAIRVIEW DR	BROOKS PKWY	1				1
	FAIRVIEW DR	CALUMET TRCE			1		1
	FAIRVIEW DR	FAIRVIEW SPUR	3				3

ALL ROADWAY COLLISIONS

(excludes parking lots/private property)

Address/ Block	Primary Street	Intersecting Street	Collisions by Type				Total
			Moving Vehicle	Parked Vehicle	Ditch/ Object	Animal	
	FAIRVIEW DR	GREEN RIVER DR	1				1
	FAIRVIEW DR	HILLBROOKE PKWY	2				2
	FAIRVIEW DR	HILLCREST OAKS	1				1
	FAIRVIEW DR	KIDRON VALLEY WAY	1				1
	FAIRVIEW DR	MOUNT MORIAH AVE	1				1
	FAIRVIEW DR	MT MORIAH AVE	1				1
	FAIRVIEW DR	OLD HARTFORD RD	11		1		12
	FAIRVIEW DR	PROFESSIONAL PARK DR	4				4
	FAIRVIEW DR	SCOTTY LN	3				3
	FAIRVIEW DR	SETTLES RD	5				5
	FAIRVIEW DR	VILLA PT	2				2
	FAIRVIEW DR	WILDERNESS TRCE	1				1
2650	FAIRVIEW DR		1				1
2700	FAIRVIEW DR				1		1
2900	FAIRVIEW DR		1		2		3
3100	FAIRVIEW DR				1		1
3300	FAIRVIEW DR				2		2
735	FARGO ST				1		1
1721	FAWN DR				1		1
2017	FIELDCREST DR			1			1
2123	FIELDCREST DR			1			1
	FIELDEN AVE	2ND ST W			1		1
3600	FISHER RD				2		2
	FLAMINGO AVE	HOLLY AVE	1				1
1910	FLEMING AVE			1			1
12171	FLORAL RD				1		1
800	FLORENCE CT			1			1
4000	FOGLE DR			1			1
4700	FOORS LN		1				1
	FORD AVE	GRIFFITH PL E	1				1
	FORD AVE	GRIFFITH PL W			1		1
	FORD AVE	LEWIS LN	2				2
	FORD AVE	LEXINGTON AVE	1				1
	FORD AVE	MAYFAIR AVE	3				3
	FORD AVE	ROBIN RD	2				2
1624	FORREST LN			1			1
10100	FRANKLIN ST		1				1
	FRAYSER AVE	2ND ST W	1				1
	FRAYSER AVE	3RD ST W	5				5
	FRAYSER AVE	4TH ST W	1				1
	FRAYSER AVE	5TH ST W	1				1
225	FRAYSER AVE			1			1
	FREDERICA ST	2ND ST W	4		1		5

ALL ROADWAY COLLISIONS

(excludes parking lots/private property)

Address/ Block	Primary Street	Intersecting Street	Collisions by Type				Total
			Moving Vehicle	Parked Vehicle	Ditch/ Object	Animal	
	FREDERICA ST	3RD ST W	4	1			5
	FREDERICA ST	4TH ST W	16		2		18
	FREDERICA ST	5TH ST W	12		1		13
	FREDERICA ST	8TH ST W	1				1
	FREDERICA ST	9TH ST W	16				16
	FREDERICA ST	10TH ST W	1				1
	FREDERICA ST	11TH ST W	3		1		4
	FREDERICA ST	14TH ST W	4				4
	FREDERICA ST	15TH ST W	1				1
	FREDERICA ST	17TH ST W	1				1
	FREDERICA ST	18TH ST W	14				14
	FREDERICA ST	19TH ST W	1				1
	FREDERICA ST	21ST ST W	1				1
	FREDERICA ST	22ND ST W	1				1
	FREDERICA ST	BOOTH/24TH ST	11				11
	FREDERICA ST	BYERS AVE W	9		2		11
	FREDERICA ST	CARLTON DR	9				9
	FREDERICA ST	COLLEGE DR	3				3
	FREDERICA ST	EMORY DR	2				2
	FREDERICA ST	FAIRFAX DR	5				5
	FREDERICA ST	FORD/20TH ST	2				2
	FREDERICA ST	FOUNTAIN SQ	3				3
	FREDERICA ST	FULTON DR	21		1		22
	FREDERICA ST	GOETZ/SALEM DR	31				31
	FREDERICA ST	GRIFFITH AVE	7				7
	FREDERICA ST	HALIFAX DR	3				3
	FREDERICA ST	HILL/23RD ST	4				4
	FREDERICA ST	LEGION BLVD	3		1		4
	FREDERICA ST	MALL ENTRANCE	11				11
	FREDERICA ST	O'CHARLEY'S ENTRANCE	2				2
	FREDERICA ST	PARK PLAZA DR	5		1		6
	FREDERICA ST	PARRISH AVE W	34		3		37
	FREDERICA ST	PRESIDENTS DR	1				1
	FREDERICA ST	SCHERM RD	15		2		17
	FREDERICA ST	SIGNAL @ APPLEBEE'S	8				8
	FREDERICA ST	SIGNAL @ WESLEYAN PLAZA	20				20
	FREDERICA ST	SOUTHTOWN BLVD	42		2		44
	FREDERICA ST	STANDISH PL S	1				1
	FREDERICA ST	TAMARACK RD	16		3		19
	FREDERICA ST	THEATER WAY	3				3
	FREDERICA ST	TIME DR	18		1		19
	FREDERICA ST	US 60 (EB ON RAMP)	2		1		3
	FREDERICA ST	US 60 (MERGING NB)	7				7

ALL ROADWAY COLLISIONS

(excludes parking lots/private property)

Address/ Block	Primary Street	Intersecting Street	Collisions by Type				Total
			Moving Vehicle	Parked Vehicle	Ditch/ Object	Animal	
	FREDERICA ST	US 60 (MERGING SB)	5				5
	FREDERICA ST	US 60 (SIGNAL @ EB OFF RAMP)	15				15
	FREDERICA ST	US 60 (SIGNAL @ WB OFF RAMP)	7		1		8
	FREDERICA ST	WARWICK DR W	3				3
	FREDERICA ST	WASHINGTON/25TH ST	17		1		18
	FREDERICA ST	WESLEYAN PLAZA	9				9
	FREDERICA ST	WILDWOOD DR	1				1
117	FREDERICA ST				1		1
500	FREDERICA ST			1			1
517	FREDERICA ST				1		1
600	FREDERICA ST		1				1
717	FREDERICA ST			1			1
910	FREDERICA ST		1				1
1200	FREDERICA ST		1				1
1501	FREDERICA ST			1			1
1525	FREDERICA ST		1				1
1700	FREDERICA ST		3				3
1800	FREDERICA ST				1		1
2200	FREDERICA ST		1				1
2300	FREDERICA ST		1				1
2318	FREDERICA ST		1				1
2800	FREDERICA ST		1				1
2900	FREDERICA ST				1		1
3000	FREDERICA ST		3				3
3100	FREDERICA ST		1				1
3200	FREDERICA ST		1				1
3400	FREDERICA ST		1				1
3500	FREDERICA ST		3				3
5000	FREDERICA ST				1		1
5200	FREDERICA ST		1				1
4800	FREE SILVER RD					1	1
4900	FREE SILVER RD		1				1
1900	FREEMAN AVE			2			2
	FRENCH ISLAND RD	GRIFFITH STATION RD			3		3
6800	FRENCH ISLAND RD				1		1
415	FULTON DR				1		1
4900	FULTON DR		2				2
2525	GARDEN DR			1			1
910	GARDENSIDE DR		1	1			2
	GEMINI DR	COLLINS DR	1				1
	GEMINI DR	LOVELL DR		1			1
3900	GEMINI DR		1	1			2
4400	GEMINI DR				1		1

ALL ROADWAY COLLISIONS

(excludes parking lots/private property)

Address/ Block	Primary Street	Intersecting Street	Collisions by Type				Total
			Moving Vehicle	Parked Vehicle	Ditch/ Object	Animal	
2000	GHEE AVE		1				1
1100	GILBERT LN			1			1
1300	GILBERT LN			1			1
104	GILMOUR CT			1			1
2800	GLENCREST DR			1			1
1664	GLENDALE AVE			1			1
	GLOVER CARY BRIDGE		6		1		7
1488	GOBLER FORD RD				1		1
	GOETZ DR	MOSELEY RD	1				1
900	GOETZ DR		2		1		3
1300	GOETZ DR				1		1
4907	GRAHAM LN				1		1
1585	GRAVES LN				1		1
	GRAVES ST	9TH ST W	1				1
1100	GREENBRIAR RD				1		1
1700	GREENBRIAR RD				1		1
2275	GREENBRIAR RD					1	1
2650	GREENBRIAR RD				1		1
684	GREENBRIAR ST			1			1
	GRIFFITH AVE	BOSLEY RD	3		1		4
	GRIFFITH AVE	CLINTON PL	1				1
	GRIFFITH AVE	DALLAS AVE			1		1
	GRIFFITH AVE	DEAN AVE	3				3
	GRIFFITH AVE	LEWIS LN	2				2
	GRIFFITH AVE	S GRIFFITH AVE	1				1
	GRIFFITH AVE	WALNUT ST			1		1
500	GRIFFITH AVE		1				1
811	GRIFFITH AVE			1			1
819	GRIFFITH AVE			1			1
1000	GRIFFITH AVE				1		1
1500	GRIFFITH AVE			1			1
2219	GRIFFITH AVE				1		1
6234	GRIFFITH STATION RD				1		1
1800	GRIMES AVE				1		1
2120	GRIMES AVE			1			1
2500	GRIMES AVE			1			1
2500	HACKBERRY CT			1			1
	HALE AVE	4TH ST W	3				3
	HALE AVE	6TH ST W			1		1
316	HALE AVE			2			2
11200	HALL SCHOOL RD					1	1
	HALL ST	7TH ST E	1				1
	HALL ST	8TH ST E	1				1

ALL ROADWAY COLLISIONS

(excludes parking lots/private property)

Address/ Block	Primary Street	Intersecting Street	Collisions by Type				Total
			Moving Vehicle	Parked Vehicle	Ditch/ Object	Animal	
	HALL ST	9TH ST E	1				1
	HALL ST	18TH ST E	2				2
626	HALL ST			1			1
1736	HALL ST			1			1
1810	HALL ST			1			1
	HAMILTON AVE	4TH ST E	1				1
900	HARMONS FERRY RD				1		1
6566	HARMONY DR				1		1
725	HARVARD DR				1		1
	HATHAWAY ST	2ND ST E	1				1
	HATHAWAY ST	3RD ST E	3				3
	HATHAWAY ST	4TH ST E	1				1
	HATHAWAY ST	5TH ST E	1				1
	HATHAWAY ST	6TH ST E			1		1
	HATHAWAY ST	15TH ST E	1				1
500	HATHAWAY ST		1				1
800	HATHAWAY ST			1	1		2
2425	HAVILAND DR			1			1
3539	HAWTHORNE DR			1			1
3815	HAWTHORNE DR				1		1
2010	HAYDEN BRIDGE RD				1		1
3201	HAYDEN BRIDGE RD		1				1
4800	HAYDEN BRIDGE RD				1		1
5460	HAYDEN BRIDGE RD					1	1
6400	HAYDEN BRIDGE RD					1	1
3965	HAYDEN RD				1		1
3700	HAYWOOD CT			1			1
	HEARTLAND GREENS POINTE	26TH ST E	3				3
918	HERMITAGE DR			1			1
	HICKMAN AVE	9TH ST W	1				1
	HICKMAN AVE	12TH ST W			1		1
1100	HICKMAN AVE			1			1
1215	HICKMAN AVE			2			2
1300	HICKMAN AVE			1	1		2
1500	HICKORY LN			1			1
410	HIGHLAND CT W			1			1
	HIGHLAND POINTE DR	PLAZA PT	4				4
	HIGHLAND POINTE DR	WIMSATT CT	1				1
2950	HIGHLAND POINTE DR		1				1
3000	HIGHLAND POINTE DR		2				2
	HILL AVE	GRIFFITH PL	1				1
	HILL AVE	LOCUST ST	1				1
	HILL AVE	MAPLE ST	1				1

ALL ROADWAY COLLISIONS

(excludes parking lots/private property)

Address/ Block	Primary Street	Intersecting Street	Collisions by Type				Total
			Moving Vehicle	Parked Vehicle	Ditch/ Object	Animal	
	HILL AVE	ROBIN RD	1				1
400	HILL AVE			1			1
705	HILL AVE			1			1
1213	HILL AVE				1		1
1725	HILL AVE			1			1
2175	HILL BRIDGE RD				1		1
2619	HILLBROOKE PKWY				1		1
7400	HOBBS RD				1		1
	HOCKER ST	6TH ST W	1				1
	HOCKER ST	8TH ST W	1				1
2630	HOLLAND DR			1			1
1131	HOLLY AVE			1			1
1200	HOLLY AVE		1	4			5
1900	HUGHES AVE			1			1
1919	HUGHES AVE		1				1
3500	HUMMINGBIRD LOOP E		1				1
3100	HUNTINGTON PL			1			1
2200	HUTCH LN			2			2
8600	ICELAND RD				1		1
	INDEPENDENCE AVE	9TH ST W	1				1
	INDEPENDENCE AVE	12TH ST W	1				1
10855	INDIAN HILL RD				1		1
11180	INDIAN HILL RD				1		1
11900	INDIAN HILL RD				1		1
	INDUSTRIAL DR	2ND ST W	4				4
	INDUSTRIAL DR	MEDLEY RD	1				1
100	INDUSTRIAL DR		1				1
610	INDUSTRIAL DR					1	1
800	INDUSTRIAL DR		1				1
1000	INDUSTRIAL DR					1	1
1200	INDUSTRIAL DR					1	1
	JACK HINTON RD	PLEASANT POINT RD	1		1		2
	JACK HINTON RD	SHORT STATION RD	1				1
5639	JACK HINTON RD				1		1
6700	JACK HINTON RD				1		1
7750	JACK HINTON RD				1		1
8325	JACK HINTON RD				1		1
10584	JACKSON RD		1				1
	JACKSON ST	6TH ST E	1				1
	JACKSON ST	9TH ST E	2		1		3
800	JACKSON ST			1			1
626	JED PL			2			2
700	JED PL			1	1		2

ALL ROADWAY COLLISIONS

(excludes parking lots/private property)

Address/ Block	Primary Street	Intersecting Street	Collisions by Type				Total
			Moving Vehicle	Parked Vehicle	Ditch/ Object	Animal	
	JEFF PL	5TH ST W	1				1
500	JEFF PL			2			2
	JEFFERSON ST	WARWICK DR W	1				1
9400	JEWELL RD				1		1
5350	JONES RD		1				1
5625	JONES RD					1	1
	JR MILLER BLVD	3RD ST E	7				7
	JR MILLER BLVD	4TH ST E	10				10
	JR MILLER BLVD	5TH ST E	1				1
	JR MILLER BLVD	7TH ST E	3				3
	JR MILLER BLVD	9TH ST E	13				13
	JR MILLER BLVD	14TH ST E	6				6
	JR MILLER BLVD	18TH ST E	15		1		16
	JR MILLER BLVD	20TH ST E	4				4
	JR MILLER BLVD	21ST ST E	2				2
	JR MILLER BLVD	22ND ST E	7				7
	JR MILLER BLVD	23RD ST E	2				2
	JR MILLER BLVD	24TH ST E	5	1			6
	JR MILLER BLVD	25TH ST E	10				10
	JR MILLER BLVD	27TH ST E	3				3
	JR MILLER BLVD	BYERS AVE E	31		1		32
	JR MILLER BLVD	CARLTON DR	4				4
	JR MILLER BLVD	LEGION BLVD	7				7
	JR MILLER BLVD	MALLARD CREEK DR	2				2
	JR MILLER BLVD	SALEM DR	9				9
	JR MILLER BLVD	SOUTHTOWN BLVD	3				3
	JR MILLER BLVD	STABLEFORD CT	1				1
	JR MILLER BLVD	WEIKEL DR	3				3
350	JR MILLER BLVD				1		1
450	JR MILLER BLVD		2				2
600	JR MILLER BLVD			1			1
1000	JR MILLER BLVD		1				1
1900	JR MILLER BLVD		2				2
3400	JR MILLER BLVD		2				2
3500	JR MILLER BLVD		1				1
	KEENLAND PKWY	ARLINGTON PARK DR	1				1
2022	KEENLAND PKWY				1		1
2121	KEENLAND PKWY			1			1
2404	KEENLAND PKWY			1			1
2500	KELLER RD		1				1
3300	KELLER RD				1		1
3650	KELLER RD				1		1
	KELLY LN	STRAWBRIDGE PL			1		1

ALL ROADWAY COLLISIONS

(excludes parking lots/private property)

Address/ Block	Primary Street	Intersecting Street	Collisions by Type				Total
			Moving Vehicle	Parked Vehicle	Ditch/ Object	Animal	
215	KEYSTONE CT			1			1
4350	KING RD			1			1
6630	KINGSTON DR			1			1
	KIPLING DR	TENNYSON DR		1			1
3800	KIPLING DR			1			1
3119	KNOB CT			1			1
	KY 1207	TODD BRIDGE RD			1		1
873	KY 1207				1		1
	KY 1389	ROY CLARK RD			2		2
7200	KY 1389				1		1
8220	KY 1389				1		1
8630	KY 1389				1		1
9063	KY 1389				1		1
9500	KY 1389				1		1
10300	KY 1389				1		1
10301	KY 1389				1		1
11000	KY 1389				1		1
11300	KY 1389				1		1
	KY 140	KY 1207			1		1
1125	KY 140 E				1		1
2600	KY 140 E					1	1
3000	KY 140 E				1		1
525	KY 140 W		1				1
650	KY 140 W				1		1
930	KY 140 W				1		1
1050	KY 140 W				1		1
1100	KY 140 W				1		1
	KY 142	OLD KY 54	2				2
	KY 142	SOUTH HAMPTON RD	1				1
1950	KY 142					1	1
3360	KY 142		1				1
3800	KY 142				1		1
4150	KY 142				1		1
4300	KY 142					1	1
4620	KY 142				1		1
5000	KY 142				1		1
5275	KY 142				1		1
	KY 144	AULL RD	1				1
	KY 144	COAST GUARD LN	1				1
	KY 144	COMMERCE DR	7				7
	KY 144	DANIELS LN	3		1		4
	KY 144	GRAHAM LN	1				1
	KY 144	JONES RD			1		1

ALL ROADWAY COLLISIONS

(excludes parking lots/private property)

Address/ Block	Primary Street	Intersecting Street	Collisions by Type				Total
			Moving Vehicle	Parked Vehicle	Ditch/ Object	Animal	
	KY 144	KY 2830	2		1		3
	KY 144	KY 405	7				7
	KY 144	KY 603	4				4
	KY 144	PLEASANT VALLEY RD NO 1	9				9
	KY 144	REID RD	4				4
	KY 144	ROY CLARK RD	1				1
	KY 144	US 60 (EB OFF RAMP)	6				6
2500	KY 144		1				1
2750	KY 144		4		2		6
2925	KY 144				1		1
4125	KY 144		1		1		2
5025	KY 144				1	1	2
5200	KY 144		1				1
5220	KY 144		1				1
5600	KY 144		3				3
5961	KY 144				1		1
6600	KY 144				1		1
6900	KY 144				1	1	2
6950	KY 144				1		1
7600	KY 144			1			1
8040	KY 144				1		1
8500	KY 144				4		4
9200	KY 144					1	1
9425	KY 144					1	1
9900	KY 144				1		1
10250	KY 144				1		1
11000	KY 144				1		1
11505	KY 144				1		1
12100	KY 144				1	1	2
	KY 144					1	1
12230	KY 1513				1		1
	KY 1554	5TH STREET RD W	1				1
750	KY 1554				1		1
7300	KY 258			1			1
9600	KY 258				1		1
	KY 279	KY 815			1		1
650	KY 279 S		1				1
1154	KY 279 S		1				1
4500	KY 279 S				1		1
6450	KY 279 S				1		1
6520	KY 279 S				1		1
	KY 2830	ELLIS SMEATHERS RD	1				1
	KY 2830	WRIGHTS LANDING RD	1				1

ALL ROADWAY COLLISIONS

(excludes parking lots/private property)

Address/ Block	Primary Street	Intersecting Street	Collisions by Type				Total
			Moving Vehicle	Parked Vehicle	Ditch/ Object	Animal	
5050	KY 2830				2		2
5500	KY 2830		2		1		3
5515	KY 2830				1		1
6845	KY 2830		1				1
5800	KY 298				1		1
	KY 331	GRADD WAY	1				1
11000	KY 334				1		1
	KY 405	CHANDLER AVE	1				1
	KY 405	GRAVES LN	1				1
	KY 405	KY 2830	1				1
	KY 405	WRIGHTS LANDING RD	3				3
5800	KY 405				1		1
5900	KY 405		2		1		3
6100	KY 405		1			1	2
6104	KY 405				1		1
6325	KY 405					1	1
6600	KY 405				1		1
6900	KY 405		1				1
7200	KY 405				1		1
7300	KY 405				1		1
7860	KY 405				1		1
8400	KY 405			1			1
8980	KY 405				1		1
9140	KY 405		1				1
9850	KY 405					3	3
	KY 54	ALVEY PARK DR E	5		1		6
	KY 54	ALVEY PARK DR W	5				5
	KY 54	BOLD FORBES WAY	2				2
	KY 54	COLLIER RD			1		1
	KY 54	COMMONWEALTH CT	5				5
	KY 54	COUNTRYSIDE DR	1				1
	KY 54	CRISP RD	1				1
	KY 54	DURINDA ST	1				1
	KY 54	FAIRVIEW DR	23		1		24
	KY 54	FRANKLIN ST	1				1
	KY 54	HAYNES STATION RD			1	1	2
	KY 54	HIGHLAND POINTE DR	30		1		31
	KY 54	JACK HINTON RD	4				4
	KY 54	KINGS MILL DR	2				2
	KY 54	KY 142			1		1
	KY 54	KY 764	1				1
	KY 54	MAIN CROSS ST	1				1
	KY 54	MAIN ST	1				1

ALL ROADWAY COLLISIONS

(excludes parking lots/private property)

Address/ Block	Primary Street	Intersecting Street	Collisions by Type				Total
			Moving Vehicle	Parked Vehicle	Ditch/ Object	Animal	
	KY 54	OAK ST	1				1
	KY 54	OLD LEITCHFIELD RD	1				1
	KY 54	PLAZA PT	6				6
	KY 54	RALPH AVE	3				3
	KY 54	SAWMILL RD				1	1
	KY 54	SPRINGVIEW DR	2				2
	KY 54	STONEGATE DR	2				2
	KY 54	THRUSTON DERMONT RD	5				5
	KY 54	US 60 (EB ON RAMP)	2				2
	KY 54	US 60 (SIGNAL @ EB OFF RAMP)	50		3		53
	KY 54	US 60 (SIGNAL @ WB OFF RAMP)	8				8
	KY 54	US 60 (WB ON RAMP)	3		3		6
	KY 54	VILLA PT	25		1		26
	KY 54	WARD RD	1				1
	KY 54	WIMSATT CT	10				10
	KY 54	WINKLER RD	2				2
	KY 54	WOODLANE DR	2				2
3650	KY 54				1		1
4325	KY 54		1				1
4525	KY 54				1		1
5300	KY 54		2				2
5500	KY 54			1			1
5850	KY 54		1			1	2
6019	KY 54				1		1
6191	KY 54		1				1
6200	KY 54				1	1	2
6270	KY 54					1	1
6350	KY 54					1	1
6900	KY 54		1		1		2
7500	KY 54					1	1
9100	KY 54					1	1
9250	KY 54					2	2
10390	KY 54				1		1
10525	KY 54					1	1
10950	KY 54		1				1
11200	KY 54					1	1
	KY 554	KY 1514	1				1
	KY 554	TODD BRIDGE RD	2				2
2200	KY 554		1				1
2750	KY 554				1		1
2945	KY 554		1				1
3400	KY 554				1		1
4200	KY 554					1	1

ALL ROADWAY COLLISIONS

(excludes parking lots/private property)

Address/ Block	Primary Street	Intersecting Street	Collisions by Type				Total
			Moving Vehicle	Parked Vehicle	Ditch/ Object	Animal	
4900	KY 554		1				1
5200	KY 554				1		1
	KY 56	KY 1554	1				1
	KY 56	KY 279	1				1
	KY 56	KY 81	9		2		11
	KY 56	LYDANNE BRIDGE RD	1				1
	KY 56	MULLIGAN RD	1				1
	KY 56	POSSUM TROT RD				1	1
	KY 56	WOODLAND DR	1				1
4000	KY 56		1				1
5000	KY 56		1		1		2
5147	KY 56				2		2
5400	KY 56		1				1
5664	KY 56		1				1
5900	KY 56				1		1
6150	KY 56				1		1
6380	KY 56				1		1
6738	KY 56				1		1
7500	KY 56				1		1
7700	KY 56		2		1		3
9000	KY 56				1		1
9400	KY 56		1		1		2
10200	KY 56				3		3
10700	KY 56				1		1
11200	KY 56				1		1
11600	KY 56				1		1
12000	KY 56				1		1
	KY 603	KY 603 CROSSOVER US60	3			1	4
10770	KY 657		1				1
	KY 762	BRATCHER HILL RD			1		1
	KY 764	RONNIE LAKE RD			1		1
9425	KY 764				1		1
9600	KY 764					1	1
10700	KY 764		1				1
10825	KY 764		1				1
11000	KY 764				1		1
11960	KY 764				1		1
13200	KY 764					1	1
	KY 81	AIRPORT RD	3				3
	KY 81	BURNS RD			1		1
	KY 81	KELLER RD	3				3
	KY 81	KY 1207	1		1		2
	KY 81	OLD KY 81 S	1				1

ALL ROADWAY COLLISIONS

(excludes parking lots/private property)

Address/ Block	Primary Street	Intersecting Street	Collisions by Type				Total
			Moving Vehicle	Parked Vehicle	Ditch/ Object	Animal	
	KY 81	OLD LYDANNE BRIDGE RD	3				3
2250	KY 81				1		1
3010	KY 81				1		1
3600	KY 81		1		1		2
3700	KY 81		2				2
4300	KY 81		1				1
5050	KY 81				1		1
5850	KY 81		1		1		2
6600	KY 81					1	1
6700	KY 81				1		1
7100	KY 81				1		1
8000	KY 81					1	1
8100	KY 81					1	1
8400	KY 81				1		1
9050	KY 81		1				1
9100	KY 81		1				1
9750	KY 81		1				1
10350	KY 81		1				1
10551	KY 81				1		1
6950	KY 815				1		1
7030	KY 815		1				1
7772	KY 815				1		1
7800	KY 815				1		1
9970	KY 815				1		1
	LAKE FOREST DR	SPRINGHILL DR	1				1
4300	LAKE FOREST DR				1		1
4350	LAKE FOREST DR		1				1
7816	LAKETOWN RD				1		1
8650	LAKETOWN RD				1		1
	LANDING TERRACE	26TH ST E			1		1
2215	LANDSDOWNE			1			1
10550	LANHAM RD			1			1
10600	LANHAM RD				1		1
1700	LEE CT			1			1
5300	LEE RUDY RD				1		1
3400	LEGACY RUN			1			1
3600	LEGACY RUN				1		1
201	LEGION BLVD E		2				2
328	LEGION BLVD W				1		1
2972	LEGION PARK DR			1			1
	LEITCHFIELD RD	4TH ST E	8		1		9
	LEITCHFIELD RD	5TH ST E	1				1
	LEITCHFIELD RD	6TH ST E	1				1

ALL ROADWAY COLLISIONS

(excludes parking lots/private property)

Address/ Block	Primary Street	Intersecting Street	Collisions by Type				Total
			Moving Vehicle	Parked Vehicle	Ditch/ Object	Animal	
	LEITCHFIELD RD	9TH ST E	2				2
	LEITCHFIELD RD	10TH ST E	1				1
	LEITCHFIELD RD	18TH ST E	2				2
	LEITCHFIELD RD	MCJOHNSON AVE	1				1
1205	LEITCHFIELD RD		1				1
1500	LEITCHFIELD RD		1				1
1750	LEITCHFIELD RD		1				1
1800	LEITCHFIELD RD		1		2		3
	LEWIS LN	CECELIA CT	1				1
	LEWIS LN	MOHAWK DR	1		1		2
2000	LEWIS LN		1				1
2100	LEWIS LN			1			1
2500	LEWIS LN			1			1
3307	LEWIS LN			1			1
3520	LEWIS LN		1				1
3900	LEWIS LN			1			1
1900	LEXINGTON AVE			1			1
	LITTELL ST	4TH ST W	1				1
225	LITTELL ST		1				1
	LITTLE FLOCK CEMETERY RD	MAY RD		1			1
4950	LITTLE HICKORY RD				1		1
1708	LOCK AVE			1			1
3850	LOCUST HILL DR			1	1		2
	LOCUST ST	2ND ST W	1				1
	LOCUST ST	4TH ST W	1		1		2
	LOCUST ST	5TH ST W	2				2
	LOCUST ST	9TH ST W	2				2
	LOCUST ST	11TH ST W	2				2
418	LOCUST ST			1			1
604	LOCUST ST		1				1
4700	LONESOME PINE TRL				1		1
2725	LOOKOUT DR			1			1
2214	LOVELL DR			1			1
3800	LOVELL DR			1			1
	LUCAS AVE	3RD ST W	1				1
6500	LUTHER TAYLOR RD		1				1
10530	MAIN CROSS ST		1				1
500	MANCHESTER LOOP		1				1
	MAPLE AVE	GRIFFITH PL W	1				1
1331	MAPLE AVE				1		1
2000	MAPLE AVE		1				1
	MAPLE ST	1ST ST W	1				1
	MAPLE ST	3RD ST W	1				1

ALL ROADWAY COLLISIONS

(excludes parking lots/private property)

Address/ Block	Primary Street	Intersecting Street	Collisions by Type				Total
			Moving Vehicle	Parked Vehicle	Ditch/ Object	Animal	
	MAPLE ST	5TH ST W		1			1
625	MAPLE ST		1		1		2
629	MAPLE ST			1			1
	MAPLEWOOD DR	4TH ST E			1		1
508	MAPLEWOOD DR			1			1
925	MARIANNA DR			1			1
200	MARKSBERRY RD				1		1
5600	MARTIN LUTHER KING JR LP				1		1
	MARTIN WAY	2ND ST W	5				5
	MARTIN WAY	BOBWHITE AVE			1		1
	MARTIN WAY	HUMMINGBIRD LOOP			1		1
150	MARTIN WAY				1		1
180	MARTIN WAY			2			2
800	MASON CT			1			1
6300	MASONVILLE HABIT RD				1		1
6564	MASONVILLE HABIT RD				1		1
2122	MAYFAIR AVE			1			1
2950	MCALISTER PL			1			1
1800	MCCREARY AVE			1			1
1900	MCCULLOCH AVE			1			1
	MCFARLAND AVE	HOLLY AVE	1				1
	MCFARLAND AVE	HUTCH LN	1	1	1		3
	MCFARLAND AVE	OLD HENDERSON RD	3		1		4
	MCFARLAND AVE	WASHINGTON AVE	1				1
1900	MCFARLAND AVE			1			1
2100	MCFARLAND AVE		1				1
	MCGILL ST	9TH ST W	1				1
4103	MCINTIRE CRSG			1			1
4231	MCINTIRE CRSG			1			1
10200	MCINTYRE RD					1	1
2600	MIDDLEGROUND DR			1			1
2700	MIDDLEGROUND DR			2			2
	MILL AVE	18TH ST E	1				1
	MILLERS MILL RD	NEWBOLT RD	1				1
	MILLERS MILL RD	STEEPLECHASE	1				1
	MILLERS MILL RD	WATERWHEEL WAY	1				1
5075	MILLERS MILL RD				1		1
5200	MILLERS MILL RD				1		1
1700	MOHAWK DR			1			1
1923	MONARCH AVE				1		1
8400	MONARCH RD				1		1
8450	MONARCH RD					1	1
510	MONTGOMERY AVE			1			1

ALL ROADWAY COLLISIONS

(excludes parking lots/private property)

Address/ Block	Primary Street	Intersecting Street	Collisions by Type				Total
			Moving Vehicle	Parked Vehicle	Ditch/ Object	Animal	
	MORELAND AVE	9TH ST W	1				1
	MORELAND ST	9TH ST W	1				1
800	MORELAND ST		1				1
9600	MORGANTOWN RD				1		1
3200	MOUNT MORIAH AVE		1				1
4024	MT VERNON DR			1			1
8900	MULLIGAN RD				1		1
1800	MUNDAY CT			1			1
	NATCHER PKWY	US 60 (SB OFF RAMP)	1		2		3
	NATCHER PKWY	US 60 (WB OFF RAMP)			1		1
5900	NATCHER PKWY				2	1	3
5950	NATCHER PKWY					1	1
6000	NATCHER PKWY		1			2	3
6100	NATCHER PKWY		1		1		2
6150	NATCHER PKWY					1	1
6200	NATCHER PKWY				1	1	2
6325	NATCHER PKWY					2	2
6375	NATCHER PKWY					1	1
6575	NATCHER PKWY				1		1
6625	NATCHER PKWY		2				2
6700	NATCHER PKWY					1	1
6725	NATCHER PKWY				1		1
6800	NATCHER PKWY				1	1	2
6875	NATCHER PKWY		2				2
6900	NATCHER PKWY		3			2	5
6950	NATCHER PKWY					1	1
1711	NAVAJO DR			1			1
	NEW CUT RD	MULLIGAN RD			1		1
	NEW HARTFORD RD	25TH ST E	4				4
	NEW HARTFORD RD	27TH ST E	2				2
	NEW HARTFORD RD	BRUSHWOOD APTS	2				2
	NEW HARTFORD RD	BURLEW BLVD	11		1		12
	NEW HARTFORD RD	BYERS AVE E	12				12
	NEW HARTFORD RD	DEER PARK ELEM DRIVE A	2				2
	NEW HARTFORD RD	DIXIANA DR	1				1
	NEW HARTFORD RD	FAWN DR	1				1
	NEW HARTFORD RD	FOORS/VEACH RD	12				12
	NEW HARTFORD RD	HICKORY LN	2				2
	NEW HARTFORD RD	OCTC ENTRANCE	1				1
	NEW HARTFORD RD	OLD HARTFORD RD	6		1		7
	NEW HARTFORD RD	OLD HARTFORD ROAD	1				1
	NEW HARTFORD RD	RIDGEWAY DR	3				3
	NEW HARTFORD RD	SOUTHEASTERN PKWY	4		1		5

ALL ROADWAY COLLISIONS

(excludes parking lots/private property)

Address/ Block	Primary Street	Intersecting Street	Collisions by Type				Total
			Moving Vehicle	Parked Vehicle	Ditch/ Object	Animal	
	NEW HARTFORD RD	SOUTHPARK DR	1				1
	NEW HARTFORD RD	SPRING BANK DR	9				9
	NEW HARTFORD RD	US 60 (EB ON RAMP)			1		1
	NEW HARTFORD RD	US 60 (MERGING NB)	27				27
	NEW HARTFORD RD	US 60 (MERGING SB)	4				4
	NEW HARTFORD RD	US 60 (SIGNAL @ EB OFF RAMP)	8		1		9
	NEW HARTFORD RD	US 60 (SIGNAL @ WB OFF RAMP)	5				5
2600	NEW HARTFORD RD				1		1
2800	NEW HARTFORD RD			1			1
3400	NEW HARTFORD RD		3				3
4200	NEW HARTFORD RD				1		1
4800	NEW HARTFORD RD				1		1
1600	NORRIS AVE		1				1
1900	NORTHERN DANCER CT			1			1
	NORTHWOOD DR	SPRINGWOOD DR	1				1
	OAK AVE	18TH ST E	3		1		4
1800	OAK AVE			1			1
4416	OAKHURST BND				1		1
1417	OAKWOOD CT			1			1
2459	OBRYAN BLVD		1				1
7265	OKLAHOMA LAFFOON RD				1		1
	OLD HARTFORD RD	26TH ST E	2				2
	OLD HARTFORD RD	AVONDALE RD	1				1
	OLD HARTFORD RD	BURLEW BLVD	6		1		7
	OLD HARTFORD RD	CREEK HAVEN LOOP	1				1
	OLD HARTFORD RD	HATHAWAY ST	1				1
	OLD HARTFORD RD	MT VERNON DR	1				1
	OLD HARTFORD RD	NEWBOLT RD			1		1
	OLD HARTFORD RD	SOUTHEASTERN PKWY	4				4
	OLD HARTFORD RD	STONE CREEK PARK	2				2
2600	OLD HARTFORD RD				1		1
3000	OLD HARTFORD RD				1		1
3200	OLD HARTFORD RD				1		1
3550	OLD HARTFORD RD		3		1		4
4400	OLD HARTFORD RD		1				1
2500	OLD HENDERSON RD		1				1
8311	OLD KY 54			1			1
10550	OLD LEITCHFIELD RD		1				1
5311	OLD LYDANNE BRIDGE RD			1			1
7311	OLD MASONVILLE RD			1			1
5600	OLD STATE RD				1		1
6449	OLD STATE RD					1	1
	OMEGA ST	6TH ST W	1				1

ALL ROADWAY COLLISIONS

(excludes parking lots/private property)

Address/ Block	Primary Street	Intersecting Street	Collisions by Type				Total
			Moving Vehicle	Parked Vehicle	Ditch/ Object	Animal	
706	OMEGA ST			1			1
1000	OMEGA ST			2	1		3
	ORCHARD ST	2ND ST W	1		2		3
	ORCHARD ST	5TH ST W	2				2
15	ORCHARD ST			1			1
320	ORCHARD ST			1			1
200	OVERSTREET RD				1		1
1931	OXFORD DR			1			1
2429	PALOMINO PL			1			1
	PARRISH AVE E	ALLEN ST	7				7
	PARRISH AVE E	BLUFF AVE	2		1		3
	PARRISH AVE E	BRECKENRIDGE ST	15				15
	PARRISH AVE E	BYERS/RAGU DR	31		1		32
	PARRISH AVE E	DAVISS ST	4				4
	PARRISH AVE E	GRIMES AVE	1		2		3
	PARRISH AVE E	HALL ST	2				2
	PARRISH AVE E	JACKSON ST	2				2
	PARRISH AVE E	JR MILLER BLVD	16		1		17
	PARRISH AVE E	LEITCHFIELD RD	4				4
	PARRISH AVE E	LEITCHFIELD RD (NEAR THE SPRINGS)	4		1		5
	PARRISH AVE E	MOSELEY ST	5				5
	PARRISH AVE E	OGLESBY ST	1				1
	PARRISH AVE E	SIGNAL @ THE SPRINGS	7				7
	PARRISH AVE E	SWEENEY ST	1				1
	PARRISH AVE E	TRIPLETT ST	8				8
	PARRISH AVE E	WING AVE	4				4
325	PARRISH AVE E		1				1
410	PARRISH AVE E				1		1
512	PARRISH AVE E		1				1
800	PARRISH AVE E		2				2
1550	PARRISH AVE E		3		2		5
1700	PARRISH AVE E		2				2
2050	PARRISH AVE E		1				1
	PARRISH AVE W	BOSLEY RD	6				6
	PARRISH AVE W	CARTER RD	21				21
	PARRISH AVE W	CEDAR ST	2		1		3
	PARRISH AVE W	DEAN AVE	1				1
	PARRISH AVE W	ELM ST	3				3
	PARRISH AVE W	HICKMAN AVE	2				2
	PARRISH AVE W	MCFARLAND AVE	6				6
	PARRISH AVE W	MORELAND AVE	2				2
	PARRISH AVE W	OLD CABIN RD	1				1
	PARRISH AVE W	PARKVIEW DR	1				1

ALL ROADWAY COLLISIONS

(excludes parking lots/private property)

Address/ Block	Primary Street	Intersecting Street	Collisions by Type				Total
			Moving Vehicle	Parked Vehicle	Ditch/ Object	Animal	
	PARRISH AVE W	PARRISH PLAZA DR	1				1
	PARRISH AVE W	ROBIN RD	2				2
	PARRISH AVE W	ROOSEVELT RD	1		1		2
	PARRISH AVE W	ST ANN ST	1				1
	PARRISH AVE W	STARLITE DR	11				11
	PARRISH AVE W	THOMPSON DR	2				2
	PARRISH AVE W	US 60 (MERGING EB)	2				2
	PARRISH AVE W	US 60 (SIGNAL @ EB OFF RAMP)	4				4
	PARRISH AVE W	US 60 (WB OFF RAMP)	1				1
	PARRISH AVE W	VENABLE AVE	3				3
	PARRISH AVE W	WALNUT ST	5				5
	PARRISH AVE W	WOODLAWN AVE	1		1		2
200	PARRISH AVE W		3				3
400	PARRISH AVE W		1				1
1000	PARRISH AVE W		1				1
1300	PARRISH AVE W		1				1
1500	PARRISH AVE W		2				2
1600	PARRISH AVE W		1				1
2400	PARRISH AVE W		8				8
2500	PARRISH AVE W		1				1
2700	PARRISH AVE W		2				2
2800	PARRISH AVE W		9				9
4000	PARRISH AVE W		1				1
4125	PARRISH AVE W		1				1
1502	PEARL ST			1			1
3800	PEBBLE STONE WALK			1			1
615	PENNBROOKE AVE			2			2
912	PENNBROOKE AVE			1			1
1000	PENNBROOKE AVE		1	2			3
1130	PENNBROOKE AVE				1		1
1133	PENNBROOKE AVE				1		1
200	PHILLIPS CT			1			1
3200	PLACID PL			2			2
3550	PLACID PL			1			1
3625	PLACID PL E			2			2
3712	PLACID PL W			1			1
5300	PLEASANT POINT RD					1	1
5600	PLEASANT POINT RD					1	1
5775	PLEASANT POINT RD		1				1
	PLEASANT VALLEY RD	8TH ST E	1				1
	PLEASANT VALLEY RD	CALUMET TRCE			1		1
	PLEASANT VALLEY RD	EASTLAND DR			1		1
	PLEASANT VALLEY RD	SOUTH HAMPTON RD	1				1

ALL ROADWAY COLLISIONS

(excludes parking lots/private property)

Address/ Block	Primary Street	Intersecting Street	Collisions by Type				Total
			Moving Vehicle	Parked Vehicle	Ditch/ Object	Animal	
	PLEASANT VALLEY RD	US 60 (SIGNAL @ EB OFF RAMP)	1				1
	PLEASANT VALLEY RD	US 60 (BYPASS)	4				4
1150	PLEASANT VALLEY RD				1		1
1201	PLEASANT VALLEY RD		1				1
1306	PLEASANT VALLEY RD				2		2
2200	PLEASANT VALLEY RD					1	1
2425	PLEASANT VALLEY RD				1		1
	PLEASANT VALLEY RD NO 3	BOTELER RD			1		1
5156	PLEASANT VALLEY RD NO 3				1		1
	PLUM ST	1ST ST W	1				1
	PLUM ST	5TH ST W			1		1
	PLUM ST	7TH ST W	2				2
	POINDEXTER ST	7TH ST W	2	2			4
514	POINDEXTER ST				1		1
615	POINDEXTER ST		1				1
4277	POPLAR LOG BRIDGE RD				1		1
	POPLAR ST	2ND ST W	1				1
	POPLAR ST	4TH ST W	1		1		2
	POPLAR ST	9TH ST W		1			1
420	POPLAR ST			1			1
625	POPLAR ST			2			2
	PRINCE AVE	22ND ST E			1		1
700	PRINCETON PKWY				1		1
3436	QUEENS WAY			1			1
	RAGU DR	GRIMES AVE	1				1
1901	RAGU DR				1		1
2200	RAGU DR		2				2
	RAILROAD ST	18TH ST E	1				1
	RAILROAD ST	20TH ST E			1		1
3800	RAINTREE DR			1			1
9550	RED HILL MAXWELL RD					1	1
9800	RED HILL MAXWELL RD					1	1
11700	RED HILL MAXWELL RD				1		1
2806	REDFORD DR			1			1
	REID RD	GRAHAM LN	3		3		6
	REID RD	GRANDVIEW DR	1				1
	REID RD	YELLOW CREEK PARK	1				1
418	REID RD			1			1
815	REID RD				1		1
1150	REID RD				2		2
1917	REID RD		1				1
2500	REID RD		1				1
2711	REID RD				1		1

ALL ROADWAY COLLISIONS

(excludes parking lots/private property)

Address/ Block	Primary Street	Intersecting Street	Collisions by Type				Total
			Moving Vehicle	Parked Vehicle	Ditch/ Object	Animal	
3300	REID RD				1		1
4500	REMINGTON WAY				1		1
3125	RIDGEWOOD ST			1			1
700	RILEY AVE				1		1
1700	RIVER RD				2		2
	RIVERSIDE DR	WILLOW WAY	1				1
208	RIVERSIDE DR			1			1
236	RIVERSIDE DR			1			1
2300	ROBIN RD		1				1
9500	ROCKPORT FERRY RD				1		1
1300	ROSE HILL DR			1			1
3800	RUDY MARTIN DR			1			1
4107	RUDY MARTIN DR			1			1
4101	RYELAND PT		1				1
1397	S CHESTNUT GROVE RD				1		1
225	SACRA CT			1			1
230	SACRA CT			1			1
	SALEM DR	LUCKY STRIKE LOOP	1				1
	SALEM DR	MARLBORO DR	1				1
	SALEM DR	VEACH RD	1				1
200	SALEM DR		5		1		6
710	SALEM DR		2				2
8525	SAUER LN				1		1
8800	SAUER LN				1		1
8900	SAUER LN					1	1
7130	SAUR RD				1		1
	SCHERM RD	CHIPPEWA DR	1				1
	SCHERM RD	LEWIS LN	4	1			5
1200	SCHERM RD		1				1
1600	SCHERM RD		1				1
4316	SCOTTY LN			1			1
	SETTLES RD	MILLERS MILL RD	1				1
2950	SETTLES RD				2	1	3
5336	SHEFFIELD DR			1			1
100	SHELLY DR			1			1
7900	SHORT STATION RD		1				1
8800	SHORT STATION RD				1		1
1825	SOUTH GRIFFITH AVE			1			1
1931	SOUTH GRIFFITH AVE			1			1
2508	SOUTH GRIFFITH AVE			1			1
2500	SOUTH HAMPTON RD					1	1
3300	SOUTH HAMPTON RD			1			1
	SOUTHEASTERN PKWY	GREENACRE DR	1				1

ALL ROADWAY COLLISIONS

(excludes parking lots/private property)

Address/ Block	Primary Street	Intersecting Street	Collisions by Type				Total
			Moving Vehicle	Parked Vehicle	Ditch/ Object	Animal	
1900	SOUTHEASTERN PKWY				1		1
2115	SOUTHEASTERN PKWY		1				1
2227	SOUTHEASTERN PKWY			1			1
2301	SOUTHEASTERN PKWY				1		1
2463	SOUTHEASTERN PKWY				1		1
4200	SOUTHEASTERN PKWY		1				1
	SOUTHTOWN BLVD	BACK SQUARE DR	4				4
	SOUTHTOWN BLVD	FARMVIEW DR	3				3
	SOUTHTOWN BLVD	GEMINI DR	1		1		2
	SOUTHTOWN BLVD	GOETZ DR	3				3
	SOUTHTOWN BLVD	MCINTIRE CRSG	2				2
	SOUTHTOWN BLVD	STRICKLAND DR	2				2
	SOUTHTOWN BLVD	WAL-MART ENTRANCE	3				3
500	SOUTHTOWN BLVD		1				1
636	SOUTHTOWN BLVD		1				1
1000	SOUTHTOWN BLVD		3				3
1200	SOUTHTOWN BLVD		2		1		3
1300	SOUTHTOWN BLVD		1				1
2000	SOUTHTOWN BLVD		1				1
4471	SPRINGHILL DR				1		1
4734	SPRINGLANE DR			1			1
	ST ANN ST	2ND ST W	1				1
	ST ANN ST	3RD ST W	2		1		3
	ST ANN ST	4TH ST W	1				1
	ST ANN ST	5TH ST W			1		1
	ST ANN ST	STOCKTON DR	1				1
100	ST ANN ST			2			2
200	ST ANN ST			1			1
300	ST ANN ST		1				1
350	ST ANN ST			2			2
506	ST ANN ST			1			1
	ST ELIZABETH ST	2ND ST W	5				5
	ST ELIZABETH ST	4TH ST W	1				1
1730	STANDISH PL			1			1
	STANLEY BIRK CITY RD	5TH STREET RD W			1		1
1670	STARLITE DR		4		1		5
3000	STEEPLECHASE				1		1
6000	STEVENS SCHOOL RD		1				1
601	STOCKTON DR			1			1
3	STONE CREEK PARK				1		1
	STONEWALL CT	18TH ST E	1				1
1772	STRAWBRIDGE PL			1			1
2975	STRAWBRIDGE PL			1			1

ALL ROADWAY COLLISIONS

(excludes parking lots/private property)

Address/ Block	Primary Street	Intersecting Street	Collisions by Type				Total
			Moving Vehicle	Parked Vehicle	Ditch/ Object	Animal	
3010	STRAWBRIDGE PL			2			2
2505	STRICKLAND DR			1			1
2400	SULLIVAN CT			1	1		2
2724	SUMMER POINT CT			1			1
2421	SUMMER WK				1		1
6475	SUMMIT DR			1			1
3613	SURREY DR E			1			1
3530	SURREY DR W			1			1
400	SUTHERLAND RD				1		1
5001	SUTHERLAND RD				1		1
6250	SUTHERLAND RD					1	1
6300	SUTHERLAND RD				1		1
6150	SUTHERLIN LN				1		1
6159	SUTTER LOOP			1			1
	SUTTON LN	2ND ST W	2				2
	SUTTON LN	4TH ST W	1				1
	SWEENEY ST	16TH ST E			1		1
	SWEENEY ST	18TH ST E	1				1
1400	SWEENEY ST			1			1
1720	SWEENEY ST		1				1
	SYCAMORE ST	7TH ST W	2				2
715	SYCAMORE ST			2			2
	TAMARACK RD	AIRPARK DR	1				1
	TAMARACK RD	ASHLAWN DR	2				2
	TAMARACK RD	BARRON DR	2				2
	TAMARACK RD	BRENTWOOD DR	1				1
	TAMARACK RD	BUCKLAND SQ	1				1
	TAMARACK RD	CHICKASAW DR	1				1
	TAMARACK RD	GEMINI DR	4				4
	TAMARACK RD	IMPERIAL PL	1		1		2
	TAMARACK RD	JEFFERSON ST			1		1
	TAMARACK RD	LEWIS LN	4				4
	TAMARACK RD	S GRIFFITH AVE	1		1		2
1630	TAMARACK RD		1				1
1800	TAMARACK RD			2	2		4
1941	TAMARACK RD		2				2
2000	TAMARACK RD		1				1
2200	TAMARACK RD				1		1
2230	TAMARACK RD				1		1
2900	TAMARACK RD				1		1
310	TENNYSON DR			1			1
8725	TEXAS GAS RD				1		1
200	THEATER WAY		1				1

ALL ROADWAY COLLISIONS

(excludes parking lots/private property)

Address/ Block	Primary Street	Intersecting Street	Collisions by Type				Total
			Moving Vehicle	Parked Vehicle	Ditch/ Object	Animal	
300	THEATER WAY				1		1
6844	THOMA DR			1			1
1650	THOMPSON DR		1	1			2
1700	THOMPSON DR			1			1
	THRUSTON DERMONT RD	BRENT GRAY TRCE	1				1
	THRUSTON DERMONT RD	GATEWAY	2				2
	THRUSTON DERMONT RD	NORMANDY DR	1		1		2
	THRUSTON DERMONT RD	PLEASANT VALLEY RD NO 1	1		1		2
3325	THRUSTON DERMONT RD				1		1
3425	THRUSTON DERMONT RD				1		1
3550	THRUSTON DERMONT RD					1	1
3839	THRUSTON DERMONT RD				1		1
4200	THRUSTON DERMONT RD					1	1
4300	THRUSTON DERMONT RD				3		3
4700	THRUSTON DERMONT RD				1		1
3100	TIMBER TRL				1		1
5261	TODD BRIDGE RD			1			1
5400	TODD BRIDGE RD					1	1
5600	TODD BRIDGE RD				2		2
6045	TODD BRIDGE RD		1				1
6900	TODD BRIDGE RD		1				1
7700	TODD BRIDGE RD				1		1
8500	TODD BRIDGE RD				3		3
	TOWNE SQUARE CT	NICHOLAS DR	1				1
2372	TRAILS RUN PT			1			1
	TRIPLETT ST	2ND ST E	1				1
	TRIPLETT ST	3RD ST E	7				7
	TRIPLETT ST	4TH ST E	10				10
	TRIPLETT ST	5TH ST E	3				3
	TRIPLETT ST	9TH ST E	6				6
	TRIPLETT ST	11TH ST E	2		1		3
	TRIPLETT ST	15TH ST E	2				2
	TRIPLETT ST	16TH ST E	1				1
	TRIPLETT ST	17TH ST E			1		1
	TRIPLETT ST	18TH ST E	16				16
	TRIPLETT ST	20TH ST E	2				2
	TRIPLETT ST	21ST ST E	3				3
600	TRIPLETT ST		1				1
900	TRIPLETT ST				1		1
1102	TRIPLETT ST			1			1
1300	TRIPLETT ST		1				1
1625	TRIPLETT ST				1		1
1725	TRIPLETT ST		2				2

ALL ROADWAY COLLISIONS

(excludes parking lots/private property)

Address/ Block	Primary Street	Intersecting Street	Collisions by Type				Total
			Moving Vehicle	Parked Vehicle	Ditch/ Object	Animal	
1925	TRIPLETT ST		1				1
2858	TURFWAY DR			1			1
2318	TWENTY GRAND AVE			1			1
870	UNSEL RD		1				1
	US 231	CRANE POND RD	1		1		2
	US 231	DEER VALLEY BLVD	1				1
	US 231	KY 298	2				2
	US 231	OLD HARTFORD RD	2				2
	US 231	PLEASANT RIDGE RD	1				1
	US 231	SUTHERLIN LN	1				1
5950	US 231					1	1
6020	US 231					1	1
6450	US 231		1				1
6750	US 231				2		2
6900	US 231				1		1
7100	US 231				2		2
7400	US 231				1		1
7600	US 231					2	2
7800	US 231			2			2
8300	US 231		2				2
8600	US 231				1	1	2
9300	US 231		1		1	1	3
9400	US 231				1		1
9435	US 231				1		1
9500	US 231				2		2
9700	US 231		3				3
9900	US 231				1		1
10300	US 231				2		2
10600	US 231					1	1
10800	US 231					1	1
10900	US 231		1				1
11150	US 231		1				1
11250	US 231					1	1
11450	US 231					2	2
	US 431	BROWNS VALLEY RED HILL RD	2				2
	US 431	E MARKSBERRY RD	1				1
	US 431	HARMONS FERRY RD	2				2
	US 431	HILLBRIDGE RD	1				1
	US 431	KY 140	5				5
	US 431	KY 554	1				1
	US 431	LOCUST GROVE RD	1				1
	US 431	MARTIN LUTHER KING JR LOOP	3				3
	US 431	PETTIT RD	1				1

ALL ROADWAY COLLISIONS

(excludes parking lots/private property)

Address/ Block	Primary Street	Intersecting Street	Collisions by Type				Total
			Moving Vehicle	Parked Vehicle	Ditch/ Object	Animal	
	US 431	ST ANTHONY RD	1				1
5550	US 431				1		1
5800	US 431				1	1	2
6000	US 431		1				1
6900	US 431				2		2
7146	US 431				1		1
7600	US 431		1				1
8150	US 431		1				1
8800	US 431		1		2		3
9200	US 431		1		1		2
9650	US 431				1		1
9750	US 431		1				1
10750	US 431				1		1
10800	US 431				2		2
11000	US 431					1	1
11400	US 431					1	1
11500	US 431				1		1
11900	US 431				2		2
12400	US 431		1		2		3
1075	US 60 (BYPASS)				1		1
1100	US 60 (BYPASS)		1				1
1125	US 60 (BYPASS)		2		1		3
1200	US 60 (BYPASS)		2				2
1225	US 60 (BYPASS)		3				3
1250	US 60 (BYPASS)		1				1
1275	US 60 (BYPASS)		2				2
1300	US 60 (BYPASS)		5				5
1400	US 60 (BYPASS)		3		1		4
1425	US 60 (BYPASS)		1				1
1450	US 60 (BYPASS)		10				10
1475	US 60 (BYPASS)		10		1		11
1500	US 60 (BYPASS)		3	1	2		6
1525	US 60 (BYPASS)		3				3
1575	US 60 (BYPASS)				1		1
1600	US 60 (BYPASS)		7		1	1	9
1625	US 60 (BYPASS)		1				1
1650	US 60 (BYPASS)		2		1		3
1675	US 60 (BYPASS)		4		2		6
1700	US 60 (BYPASS)		3		1		4
1725	US 60 (BYPASS)		1			1	2
1800	US 60 (BYPASS)		2				2
1825	US 60 (BYPASS)		1				1
1850	US 60 (BYPASS)		2		2		4

ALL ROADWAY COLLISIONS

(excludes parking lots/private property)

Address/ Block	Primary Street	Intersecting Street	Collisions by Type				Total
			Moving Vehicle	Parked Vehicle	Ditch/ Object	Animal	
1875	US 60 (BYPASS)				1		1
1900	US 60 (BYPASS)		2		3		5
1950	US 60 (BYPASS)				1		1
2000	US 60 (BYPASS)				1		1
	US 60 E	HAWES BLVD	6				6
	US 60 E	KELLY CEMETERY RD	4				4
	US 60 E	TERMINAL RD	2				2
	US 60 E	TOLER BRIDGE RD	1				1
	US 60 E	US 231	7		1		8
	US 60 E	WRIGHTS LANDING RD	1		1		2
5400	US 60 E					1	1
5515	US 60 E				1		1
7000	US 60 E				3		3
7150	US 60 E					1	1
7550	US 60 E				1		1
8250	US 60 E				1		1
9200	US 60 E				1		1
10050	US 60 E		1				1
10300	US 60 E		1			1	2
10450	US 60 E					1	1
10550	US 60 E					1	1
10600	US 60 E		1		1		2
11000	US 60 E					1	1
11147	US 60 E					1	1
11200	US 60 E		1		1	1	3
11500	US 60 E				2	1	3
12200	US 60 E					1	1
12400	US 60 E					2	2
12500	US 60 E		1				1
	US 60 W	BENTTREE DR	1				1
	US 60 W	BON HARBOR HILLS	13		2		15
	US 60 W	KY 1554			1		1
	US 60 W	RUDY RD	1				1
	US 60 W	WORTHINGTON RD	1				1
4450	US 60 W		1				1
4600	US 60 W		1			1	2
4750	US 60 W		2				2
4900	US 60 W		1				1
5100	US 60 W				1		1
5400	US 60 W				1		1
5421	US 60 W				2		2
5515	US 60 W			1			1
5525	US 60 W		1				1

ALL ROADWAY COLLISIONS

(excludes parking lots/private property)

Address/ Block	Primary Street	Intersecting Street	Collisions by Type				Total
			Moving Vehicle	Parked Vehicle	Ditch/ Object	Animal	
5600	US 60 W					1	1
5700	US 60 W					3	3
5901	US 60 W				1		1
6050	US 60 W		1				1
6200	US 60 W		1				1
7000	US 60 W		1				1
7150	US 60 W				1		1
9800	US 60 W				1		1
10600	US 60 W		1				1
	VEACH RD	24TH ST E	4				4
	VEACH RD	25TH ST E	5				5
	VEACH RD	27TH ST E	1				1
	VEACH RD	ARBOR GATE DR	1				1
	VEACH RD	BYERS AVE E	2				2
	VEACH RD	CANTERBURY RD	1				1
	VEACH RD	CATALINA DR	1				1
	VEACH RD	DIETERLE DR	1				1
	VEACH RD	DIXIANA DR	1				1
	VEACH RD	OCTC ENTRANCE	3				3
	VEACH RD	TAMPA DR	1				1
	VEACH RD	UPPER TRCE			2		2
2816	VEACH RD		1				1
2910	VEACH RD		1				1
3100	VEACH RD		2				2
3500	VEACH RD				1		1
4750	VEACH RD				4		4
4786	VEACH RD				1		1
4850	VEACH RD		1		2		3
4950	VEACH RD		1		1		2
5000	VEACH RD				1		1
5050	VEACH RD		1			1	2
5100	VEACH RD		7		10		17
	VENABLE AVE	12TH ST W	1				1
1017	VENABLE AVE			1			1
1200	VENABLE AVE		1				1
	VETERANS BLVD W	ST ELIZABETH ST			1		1
110	VETERANS BLVD W		1	1			2
2600	VICTORY CT E			1			1
	VICTORY CT W	26TH ST E	1				1
	VILLA PT	COMMONWEALTH CT	1		1		2
	VILLA PT	PLAZA PT	1				1
3450	VILLA PT		3				3
2236	VILLAGE RUN		1				1

ALL ROADWAY COLLISIONS

(excludes parking lots/private property)

Address/ Block	Primary Street	Intersecting Street	Collisions by Type				Total
			Moving Vehicle	Parked Vehicle	Ditch/ Object	Animal	
718	WALNUT PARK DR			2			2
	WALNUT ST	2ND ST W			1		1
	WALNUT ST	3RD ST W	3	1			4
	WALNUT ST	4TH ST W	2				2
	WALNUT ST	5TH ST W	1				1
	WALNUT ST	7TH ST W	1				1
	WALNUT ST	8TH ST W	1				1
	WALNUT ST	9TH ST W	5				5
300	WALNUT ST			1			1
600	WALNUT ST		1	1			2
823	WALNUT ST				1		1
912	WALNUT ST			1			1
1100	WALNUT ST			1			1
8115	WARD RD				1		1
8441	WARD RD				1		1
610	WARWICK DR W			1			1
	WASHINGTON AVE	FROST AVE	1				1
300	WASHINGTON AVE		1				1
4600	WATERWHEEL WAY		1				1
1403	WAVERLY PL				1		1
4463	WAYNE BRIDGE RD				1		1
4800	WAYNE BRIDGE RD		1				1
5600	WAYNE BRIDGE RD				1		1
1326	WAYSIDE DR			1			1
	WERNER AVE	12TH ST W	1				1
600	WESLEYAN DR		2				2
2112	WESTVIEW DR			1			1
4100	WHITETAIL CT			1			1
	WILDER DR	WHITTIER DR			1		1
300	WILDER DR			1			1
1850	WILLOW BROOK LOOP			1			1
3300	WILSON LN			1			1
	WINDSOR AVE	ST MARYS AVE			1		1
1936	WINDSOR AVE			1			1
	WINDY HOLLOW RD	OLD KY 81			1		1
5670	WINDY HOLLOW RD				2		2
	WING AVE	4TH ST E	1				1
	WING AVE	PAYNE AVE	1				1
710	WING AVE			1			1
1100	WING AVE				2		2
2009	WINK CT			1			1
9000	WINKLER MT ZION RD				1		1
2512	WINNING COLORS WAY			1			1

ALL ROADWAY COLLISIONS

(excludes parking lots/private property)

Address/ Block	Primary Street	Intersecting Street	Collisions by Type				Total
			Moving Vehicle	Parked Vehicle	Ditch/ Object	Animal	
2672	WISTERIA GARDENS			1			1
	WOODFORD AVE	1ST ST W	1				1
113	WOODFORD AVE				1		1
	WOODLAWN AVE	11TH ST W	1				1
615	WORTHINGTON RD		1				1
1041	WORTHINGTON RD				1		1
1161	WORTHINGTON RD			1			1
2325	WRIGHT AVE			2			2
	WRIGHTS LANDING RD	LESLIE LN	2				2
	WRIGHTS LANDING RD	SUMMIT DR	1				1
1600	WRIGHTS LANDING RD		1				1
2300	WRIGHTS LANDING RD					1	1
1900	WYANDOTTE AVE			1			1
	YALE PL	YALE PL	1				1
700	YELVINGTON GRANDVIEW RD		1				1
1589	YELVINGTON KNOTTSVILLE RD					1	1
100	YEOMAN ST			1			1
4300	YEWELLS LNDG E		1				1
4400	YEWELLS LNDG E			1			1
2212	YEWELLS LNDG N		1				1
2250	YEWELLS LNDG N			1			1
2325	YEWELLS LNDG N				1		1
2820	YORK ST N				1		1
3000	YOSEMITE DR		1				1

PRIVATE PROPERTY/PARKING LOT LOCATIONS

Six or More Collisions


Address/ Block	Primary Street	Location Information	Total
2700	Frederica St	Wesleyan Park Plaza	61
1201	Pleasant Valley Rd	Owensboro Regional Health Hospital	49
1670	Starlite Dr	Kroger	39
5031	Frederica St	Wal-Mart	33
3151	KY 54	Wal-Mart	28
5151	Frederica St	Target/Best Buy shopping center	21
4255	New Hartford Rd	Daviess County High School	21
5000	Frederica St	Towne Square Mall	20
4700	Frederica St	Towne Square North	19
2200	Parrish Ave E	The Springs	12
601	Commerce Dr	Kroger	12
1800	Frederica St	Owensboro High School	11
4010	Frederica St	Big Lots shopping center	10
2280	Tamarack Rd	Apollo High School	10
112	Daviess St	Downtown Parking Garage	9
415	Fulton Dr	Lowe's	9
3500	Villa Pt	Shopping center	9
2020	Frederica St	Daviess County Public Library	8
2306	KY 144	McDonald's	8
4800	New Hartford Rd	OCTC	8
1221	Frederica St	CVS Pharmacy	7
3600	Frederica St	Halifax Dr shopping center	7
4800	Frederica St	McDonald's	7
2730	Parrish Ave W	McDonald's	7
338	Washington Ave	Old Hickory	7
1311	2nd St W	Cadillac Motel	6
1000	Breckenridge St	Medical building	6
1006	Ford Ave	HealthPark	6
3000	Frederica St	Kentucky Wesleyan College	6
5333	Frederica St	Malco Cinemas	6
2415	Parrish Ave W	Family Dollar	6
2815	Parrish Ave W	Big Dipper	6
410	Southtown Blvd	Shopping center	6
2080	Southtown Blvd	Huck's	6
1100	Walnut St	Cigar Factory Mall	6

Owensboro- Davies County

2015
Collision Map

TOP COLLISION LOCATIONS

●	61
●	40-53
●	30-39
●	20-29
●	18-19



This map was produced in cooperation with the Kentucky Transportation Cabinet

