

2015 DAVIESS COUNTY TRAFFIC COLLISION REPORT

Summary of Traffic Collisions reported by the
Daviess County Sheriff's Office



Prepared by:

Green River Area Development District
300 GRADD Way
Owensboro, KY 42301
www.gradd.com



Table of Contents

	<u>Page</u>
Summary of Findings	1
Graphs	
Collision Locations.....	2
Collision Types	2
All Roadway Collisions	3
Private Property/Parking Lot Collisions	16
Map of Top Locations.....	17

2015 DAVIESS COUNTY TRAFFIC COLLISION REPORT

The Green River Area Development District recently completed an analysis of the 2015 Kentucky Uniform Police Traffic Collision Reports as provided by the Daviess County Sheriff's Office. This report contains the findings of that analysis.

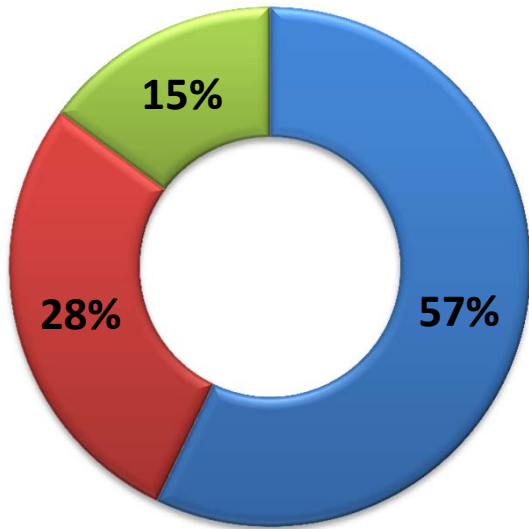
Total Collisions:	936	%
Intersection	262	28%
Mid-Block	535	57%
Private Property	139	15%

TOP COLLISION LOCATIONS					
Address					
/Block	Primary Street	Intersecting St	Private Property/Parking Lot	2015	2014
4255	New Hartford Rd		Daviess County High School	21	14
	KY 54	US 60 (Signal @ EB Off Ramp)		13	19
	New Hartford Rd	US 60 (Merging NB)		12	8
5100	Veach Rd		Curve	11	5
2280	Tamarack Rd		Apollo High School	10	10
601	Commerce Dr		Kroger/Flea Market	8	14
	KY 56	KY 81		8	6
	KY 144	Pleasant Valley Rd		8	9
	US 60 West	Bon Harbor Hills		7	2
1475	US 60 (Bypass)			7	6
	KY 144	KY 405		6	1
1600	US 60 (Bypass)			6	3
2306	KY 144		McDonald's	5	6
	KY 144	US 60 (EB off ramp)		5	1

FATAL COLLISIONS			
Address			
/Block	Primary Street	Intersecting Street	Fatalities
1091	KY 140 W		1
	KY 81	KY 1207	1
10600	Lanham Rd		1
1800	Reid Rd		1
1700	US 231		1
10600	US 60 E		1
7000	US 60 W		2
6850	Natcher Pkwy		1

ANIMAL COLLISIONS (Five or More)	
Primary Street	Collisions
US 60 East	9
KY 54	8
Natcher Pkwy	8
US 231	6
KY 144	5

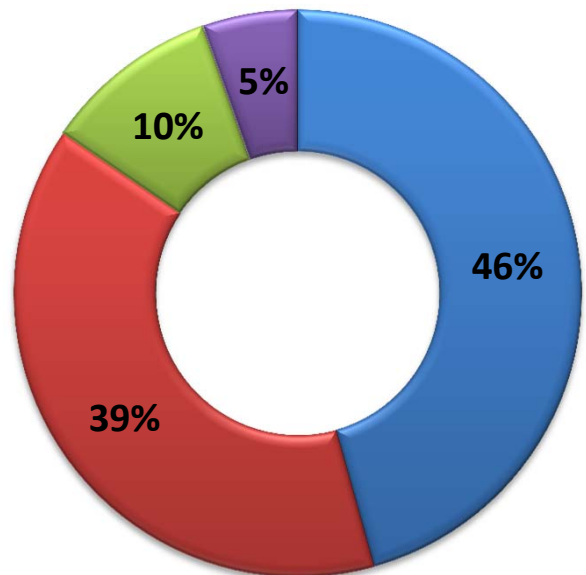
Collision Locations



- Mid-Block
- Intersection
- Parking Lot

Collision Types

(excludes private property/parking lot collisions)



- Moving Vehicle
- Ran Off Roadway, Pole, House, etc
- Animal
- Parked Vehicle

ALL ROADWAY COLLISIONS

Listed alphabetically & excludes parking lots/private property

Address/ Block	Primary Street	Intersecting Street	Collisions by Type				Total
			Moving Vehicle	Parked Vehicle	Ditch/ Object	Animal	
6100	5TH STREET RD W				1		1
6230	5TH STREET RD W				1		1
3025	8TH ST E			1			1
2527	9TH ST E			1			1
	ALSOP LN	RAILROAD CRSG	1				1
5411	ARLINGTON PARK DR				1		1
5330	ASHLAND AVE			1			1
8861	AUBREY RD			1			1
1550	AUDUBON PKWY				1		1
1700	AUDUBON PKWY				1	1	2
2000	AUDUBON PKWY				1		1
2100	AUDUBON PKWY				2		2
2250	AUDUBON PKWY		2				2
2300	AUDUBON PKWY				1		1
8020	BARNETT RD			1			1
3200	BITTEL RD				1		1
3700	BOLD RULER CT			1			1
260	BON HARBOR COVE			1			1
116	BOOTH FIELD RD					1	1
6375	BOSTON LAFFOON RD		1				1
6400	BOSTON LAFFOON RD				1		1
7200	BOSTON LAFFOON RD		1				1
7330	BOSTON LAFFOON RD				1		1
4240	BRATCHER HILL RD		1				1
800	BROWNS VALLEY RED HILL RD				1		1
4752	BROWNWOOD DR			1			1
	BURTON RD	JARBOE LN			1		1
	CALUMET TRCE	GLENCREST DR	1				1
3537	CALUMET TRCE				1		1
5000	CAMDEN CIR				1		1
	CARTER RD	US 60 (SIGNAL @ EB OFF RAMP)	2				2
	CARTER RD	US 60 (SIGNAL @ WB OFF RAMP)	2				2
3815	CARTER RD				1		1
5900	CARTER RD			1			1
824	CHARLES SCOTT DR				1		1
5	CLUB GROUNDS DR				1		1
4437	COUNTRYSIDE DR			1			1
150	COVINGTON RIDGE DR				1		1
3900	CRANE POND RD					1	1
3000	CREEK BRANCH CV			1			1
3030	CREEK BRANCH CV			1			1
8130	CRISP RD				1		1
7800	CROOKED CREEK RD				1		1
9300	CUMMINGS RD					1	1
	CURDSVILLE DELAWARE RD	BOSWELL RD			1		1

ALL ROADWAY COLLISIONS

Listed alphabetically & excludes parking lots/private property

Address/ Block	Primary Street	Intersecting Street	Collisions by Type				Total
			Moving Vehicle	Parked Vehicle	Ditch/ Object	Animal	
4224	CURDSVILLE DELAWARE RD				1		1
5000	CURDSVILLE DELAWARE RD		1				1
7137	CURDSVILLE DELAWARE RD				1		1
	EAGLE RIDGE CT	FALCON CT			1		1
4325	EASTGATE DR			1			1
4328	EASTGATE DR			1			1
800	EASTWOOD DR			1			1
	FAIRVIEW DR	CALUMET TRCE			1		1
	FAIRVIEW DR	KIDRON VALLEY WAY	1				1
3300	FAIRVIEW DR				1		1
1721	FAWN DR				1		1
3600	FISHER RD				1		1
12171	FLORAL RD				1		1
4700	FOORS LN		1				1
	FREDERICA ST	4TH ST W	1				1
	FREDERICA ST	5TH ST W	1				1
	FREDERICA ST	US 60 (EB ON RAMP)	2		1		3
	FREDERICA ST	US 60 (MERGING NB)	3				3
	FREDERICA ST	US 60 (MERGING SB)	3				3
	FREDERICA ST	US 60 (SIGNAL @ EB OFF RAMP)	1				1
	FREDERICA ST	US 60 (SIGNAL @ WB OFF RAMP)	2		1		3
4800	FREE SILVER RD					1	1
4900	FREE SILVER RD		1				1
	FRENCH ISLAND RD	GRIFFITH STATION RD			3		3
6800	FRENCH ISLAND RD				1		1
2800	GLENCREST DR			1			1
1488	GOBLER FORD RD				1		1
	GOETZ DR	MOSELEY RD	1				1
1300	GOETZ DR				1		1
4907	GRAHAM LN				1		1
1585	GRAVES LN				1		1
1700	GREENBRIAR RD				1		1
2275	GREENBRIAR RD					1	1
2650	GREENBRIAR RD				1		1
6234	GRIFFITH STATION RD				1		1
11200	HALL SCHOOL RD					1	1
6566	HARMONY DR				1		1
2010	HAYDEN BRIDGE RD				1		1
3201	HAYDEN BRIDGE RD		1				1
4800	HAYDEN BRIDGE RD				1		1
6400	HAYDEN BRIDGE RD					1	1
3965	HAYDEN RD				1		1
1500	HICKORY LN			1			1
1213	HILL AVE				1		1
2175	HILL BRIDGE RD				1		1

ALL ROADWAY COLLISIONS

Listed alphabetically & excludes parking lots/private property

Address/ Block	Primary Street	Intersecting Street	Collisions by Type				Total
			Moving Vehicle	Parked Vehicle	Ditch/ Object	Animal	
7400	HOBBS RD				1		1
2630	HOLLAND DR			1			1
3100	HUNTINGTON PL			1			1
8600	ICELAND RD					1	1
11180	INDIAN HILL RD					1	1
11900	INDIAN HILL RD					1	1
	INDUSTRIAL DR	MEDLEY RD	1				1
100	INDUSTRIAL DR		1				1
610	INDUSTRIAL DR					1	1
800	INDUSTRIAL DR		1				1
	JACK HINTON RD	PLEASANT POINT RD	1		1		2
	JACK HINTON RD	SHORT STATION RD	1				1
5639	JACK HINTON RD				1		1
6700	JACK HINTON RD				1		1
7750	JACK HINTON RD				1		1
10584	JACKSON RD		1				1
9400	JEWELL RD				1		1
5350	JONES RD		1				1
5625	JONES RD					1	1
	KEENLAND PKWY	ARLINGTON PARK DR	1				1
2022	KEENLAND PKWY				1		1
2121	KEENLAND PKWY			1			1
2404	KEENLAND PKWY			1			1
2500	KELLER RD		1				1
3300	KELLER RD				1		1
3650	KELLER RD				1		1
3119	KNOB CT			1			1
873	KY 1207				1		1
	KY 1389	ROY CLARK RD			2		2
7200	KY 1389				1		1
9063	KY 1389				1		1
10300	KY 1389				1		1
10301	KY 1389				1		1
11000	KY 1389				1		1
11300	KY 1389				1		1
	KY 140	KY 1207			1		1
2600	KY 140 E					1	1
3000	KY 140 E				1		1
930	KY 140 W				1		1
1050	KY 140 W				1		1
1100	KY 140 W				1		1
	KY 142	OLD KY 54	1				1
3360	KY 142		1				1
3800	KY 142				1		1
4150	KY 142				1		1

ALL ROADWAY COLLISIONS

Listed alphabetically & excludes parking lots/private property

Address/ Block	Primary Street	Intersecting Street	Collisions by Type				Total
			Moving Vehicle	Parked Vehicle	Ditch/ Object	Animal	
4300	KY 142					1	1
4620	KY 142				1		1
5000	KY 142				1		1
5275	KY 142				1		1
	KY 144	AULL RD	1				1
	KY 144	COAST GUARD LN	1				1
	KY 144	COMMERCE DR	2				2
	KY 144	GRAHAM LN	1				1
	KY 144	JONES RD			1		1
	KY 144	KY 2830	2		1		3
	KY 144	KY 405	6				6
	KY 144	KY 603	2				2
	KY 144	PLEASANT VALLEY RD NO 1	8				8
	KY 144	REID RD	3				3
	KY 144	US 60 (EB OFF RAMP)	5				5
2750	KY 144		2		2		4
4125	KY 144				1		1
5200	KY 144		1				1
5220	KY 144		1				1
5600	KY 144		3				3
5961	KY 144				1		1
6600	KY 144				1		1
6900	KY 144				1	1	2
6950	KY 144				1		1
8040	KY 144				1		1
8500	KY 144				4		4
9200	KY 144					1	1
9425	KY 144					1	1
10250	KY 144				1		1
11000	KY 144				1		1
11505	KY 144				1		1
12100	KY 144				1	1	2
	KY 144					1	1
12230	KY 1513				1		1
	KY 1554	5TH STREET RD W	1				1
750	KY 1554				1		1
9600	KY 258				1		1
	KY 279	KY 815			1		1
650	KY 279 S		1				1
1154	KY 279 S		1				1
4500	KY 279 S				1		1
6450	KY 279 S				1		1
6520	KY 279 S				1		1
	KY 2830	WRIGHTS LANDING RD	1				1
5050	KY 2830				1		1

ALL ROADWAY COLLISIONS

Listed alphabetically & excludes parking lots/private property

Address/ Block	Primary Street	Intersecting Street	Collisions by Type				Total
			Moving Vehicle	Parked Vehicle	Ditch/ Object	Animal	
5500	KY 2830		1				1
5515	KY 2830				1		1
6845	KY 2830		1				1
5800	KY 298				1		1
11000	KY 334				1		1
	KY 405	CHANDLER AVE	1				1
	KY 405	GRAVES LN	1				1
	KY 405	KY 2830	1				1
	KY 405	WRIGHTS LANDING RD	3				3
5800	KY 405				1		1
5900	KY 405		2		1		3
6100	KY 405		1			1	2
6104	KY 405				1		1
6325	KY 405					1	1
6600	KY 405				1		1
7200	KY 405				1		1
7300	KY 405				1		1
7860	KY 405				1		1
8400	KY 405			1			1
8980	KY 405				1		1
9140	KY 405		1				1
9850	KY 405					2	2
	KY 54	ALVEY PARK DR W	1				1
	KY 54	BOLD FORBES WAY	2				2
	KY 54	COLLIER RD			1		1
	KY 54	COMMONWEALTH CT	1				1
	KY 54	COUNTRYSIDE DR	1				1
	KY 54	CRISP RD	1				1
	KY 54	DURINDA ST	1				1
	KY 54	FRANKLIN ST	1				1
	KY 54	HAYNES STATION RD			1	1	2
	KY 54	JACK HINTON RD	4				4
	KY 54	KINGS MILL DR	2				2
	KY 54	KY 142			1		1
	KY 54	KY 764	1				1
	KY 54	MAIN CROSS ST	1				1
	KY 54	OAK ST	1				1
	KY 54	OLD LEITCHFIELD RD	1				1
	KY 54	SAWMILL RD				1	1
	KY 54	STONEGATE DR	1				1
	KY 54	THRUSTON DERMONT RD	3				3
	KY 54	US 60 (SIGNAL @ EB OFF RAMP)	12		1		13
	KY 54	US 60 (SIGNAL @ WB OFF RAMP)	1				1
	KY 54	US 60 (WB ON RAMP)	1		1		2
	KY 54	WARD RD	1				1

ALL ROADWAY COLLISIONS

Listed alphabetically & excludes parking lots/private property

Address/ Block	Primary Street	Intersecting Street	Collisions by Type				Total
			Moving Vehicle	Parked Vehicle	Ditch/ Object	Animal	
	KY 54	WINKLER RD	2				2
	KY 54	WOODLANE DR	2				2
5300	KY 54		2				2
5850	KY 54		1			1	2
6019	KY 54				1		1
6191	KY 54		1				1
6200	KY 54				1		1
6270	KY 54					1	1
6350	KY 54					1	1
6900	KY 54				1		1
9100	KY 54					1	1
9250	KY 54					2	2
10390	KY 54				1		1
10950	KY 54		1				1
	KY 554	TODD BRIDGE RD	1				1
2200	KY 554		1				1
2750	KY 554				1		1
2945	KY 554		1				1
4200	KY 554					1	1
	KY 56	KY 279	1				1
	KY 56	KY 81	6		2		8
	KY 56	LYDANNE BRIDGE RD	1				1
	KY 56	MULLIGAN RD	1				1
	KY 56	POSSUM TROT RD				1	1
	KY 56	WOODLAND DR	1				1
5000	KY 56		1		1		2
5147	KY 56				2		2
5400	KY 56		1				1
5664	KY 56		1				1
6150	KY 56				1		1
6380	KY 56				1		1
6738	KY 56				1		1
7500	KY 56				1		1
7700	KY 56		2		1		3
9400	KY 56				1		1
10200	KY 56				3		3
10700	KY 56				1		1
11200	KY 56				1		1
11600	KY 56				1		1
12000	KY 56				1		1
	KY 603	KY 603 CROSSOVER US60	1			1	2
9425	KY 764				1		1
10700	KY 764		1				1
10825	KY 764		1				1
11960	KY 764				1		1

ALL ROADWAY COLLISIONS

Listed alphabetically & excludes parking lots/private property

Address/ Block	Primary Street	Intersecting Street	Collisions by Type				Total
			Moving Vehicle	Parked Vehicle	Ditch/ Object	Animal	
13200	KY 764					1	1
	KY 81	AIRPORT RD	2				2
	KY 81	KELLER RD	1				1
	KY 81	KY 1207			1		1
	KY 81	OLD KY 81 S	1				1
	KY 81	OLD LYDANNE BRIDGE RD	1				1
2250	KY 81				1		1
3010	KY 81				1		1
3600	KY 81		1		1		2
3700	KY 81		1				1
5050	KY 81				1		1
5850	KY 81				1		1
6600	KY 81					1	1
6700	KY 81				1		1
8000	KY 81					1	1
8100	KY 81					1	1
8400	KY 81				1		1
9050	KY 81		1				1
9100	KY 81		1				1
9750	KY 81		1				1
10350	KY 81		1				1
10551	KY 81				1		1
6950	KY 815				1		1
7030	KY 815		1				1
7772	KY 815				1		1
7800	KY 815				1		1
9970	KY 815				1		1
	LAKE FOREST DR	SPRINGHILL DR	1				1
4300	LAKE FOREST DR				1		1
4350	LAKE FOREST DR		1				1
7816	LAKETOWN RD				1		1
8650	LAKETOWN RD				1		1
10550	LANHAM RD			1			1
10600	LANHAM RD				1		1
5300	LEE RUDY RD				1		1
	LITTLE FLOCK CEMETERY RD	MAY RD		1			1
4950	LITTLE HICKORY RD				1		1
3850	LOCUST HILL DR			1	1		2
4700	LONESOME PINE TRL				1		1
6500	LUTHER TAYLOR RD		1				1
10530	MAIN CROSS ST		1				1
500	MANCHESTER LOOP		1				1
200	MARKSBERRY RD				1		1
6300	MASONVILLE HABIT RD				1		1
6564	MASONVILLE HABIT RD				1		1

ALL ROADWAY COLLISIONS

Listed alphabetically & excludes parking lots/private property

Address/ Block	Primary Street	Intersecting Street	Collisions by Type				Total
			Moving Vehicle	Parked Vehicle	Ditch/ Object	Animal	
10200	MCINTYRE RD					1	1
	MILLERS MILL RD	NEWBOLT RD	1				1
	MILLERS MILL RD	STEEPLECHASE	1				1
	MILLERS MILL RD	WATERWHEEL WAY	1				1
5075	MILLERS MILL RD				1		1
5200	MILLERS MILL RD				1		1
1923	MONARCH AVE				1		1
8400	MONARCH RD				1		1
9600	MORGANTOWN RD				1		1
8900	MULLIGAN RD				1		1
	NATCHER PKWY	US 60 (SB OFF RAMP)	1		2		3
	NATCHER PKWY	US 60 (WB OFF RAMP)			1		1
5900	NATCHER PKWY				1		1
6000	NATCHER PKWY					2	2
6100	NATCHER PKWY		1		1		2
6150	NATCHER PKWY					1	1
6200	NATCHER PKWY				1		1
6575	NATCHER PKWY				1		1
6625	NATCHER PKWY		2				2
6700	NATCHER PKWY					1	1
6725	NATCHER PKWY				1		1
6800	NATCHER PKWY				1	1	2
6875	NATCHER PKWY		1				1
6900	NATCHER PKWY		2			2	4
6950	NATCHER PKWY					1	1
	NEW CUT RD	MULLIGAN RD			1		1
	NEW HARTFORD RD	FOORS/VEACH RD	1				1
	NEW HARTFORD RD	OCTC ENTRANCE	1				1
	NEW HARTFORD RD	SOUTHEASTERN PKWY	2				2
	NEW HARTFORD RD	US 60 (MERGING NB)	12				12
	NEW HARTFORD RD	US 60 (SIGNAL @ EB OFF RAMP)	1				1
	NEW HARTFORD RD	US 60 (SIGNAL @ WB OFF RAMP)	1				1
	NORTHWOOD DR	SPRINGWOOD DR	1				1
4416	OAKHURST BND				1		1
1417	OAKWOOD CT			1			1
7265	OKLAHOMA LAFFOON RD				1		1
	OLD HARTFORD RD	NEWBOLT RD			1		1
	OLD HARTFORD RD	STONE CREEK PARK	1				1
8311	OLD KY 54			1			1
10550	OLD LEITCHFIELD RD		1				1
5311	OLD LYDANNE BRIDGE RD			1			1
7311	OLD MASONVILLE RD			1			1
5600	OLD STATE RD				1		1
6449	OLD STATE RD					1	1
	PARRISH AVE W	CARTER RD	1				1

ALL ROADWAY COLLISIONS

Listed alphabetically & excludes parking lots/private property

Address/ Block	Primary Street	Intersecting Street	Collisions by Type				Total
			Moving Vehicle	Parked Vehicle	Ditch/ Object	Animal	
	PARRISH AVE W	OLD CABIN RD	1				1
	PARRISH AVE W	US 60 (MERGING EB)	2				2
	PARRISH AVE W	US 60 (SIGNAL @ EB OFF RAMP)	3				3
	PARRISH AVE W	US 60 (WB OFF RAMP)	1				1
4000	PARRISH AVE W		1				1
5300	PLEASANT POINT RD					1	1
5600	PLEASANT POINT RD					1	1
5775	PLEASANT POINT RD		1				1
	PLEASANT VALLEY RD	8TH ST E	1				1
	PLEASANT VALLEY RD	EASTLAND DR			1		1
	PLEASANT VALLEY RD	SOUTH HAMPTON RD	1				1
	PLEASANT VALLEY RD	US 60 (SIGNAL @ EB OFF RAMP)	1				1
	PLEASANT VALLEY RD	US 60 (BYPASS)	3				3
2200	PLEASANT VALLEY RD					1	1
2425	PLEASANT VALLEY RD				1		1
	PLEASANT VALLEY RD NO 3	BOTELER RD			1		1
5156	PLEASANT VALLEY RD NO 3				1		1
4277	POPLAR LOG BRIDGE RD				1		1
9550	RED HILL MAXWELL RD					1	1
9800	RED HILL MAXWELL RD					1	1
11700	RED HILL MAXWELL RD				1		1
	REID RD	GRAHAM LN	1		2		3
	REID RD	YELLOW CREEK PARK	1				1
418	REID RD			1			1
815	REID RD				1		1
1150	REID RD				2		2
1917	REID RD		1				1
2500	REID RD		1				1
2711	REID RD				1		1
3300	REID RD				1		1
1700	RIVER RD				1		1
	RIVERSIDE DR	WILLOW WAY	1				1
236	RIVERSIDE DR			1			1
9500	ROCKPORT FERRY RD				1		1
1397	S CHESTNUT GROVE RD				1		1
225	SACRA CT			1			1
8525	SAUER LN				1		1
8900	SAUER LN					1	1
7130	SAUR RD				1		1
2950	SETTLES RD				2		2
5336	SHEFFIELD DR			1			1
7900	SHORT STATION RD		1				1
8800	SHORT STATION RD				1		1
2500	SOUTH HAMPTON RD					1	1
3300	SOUTH HAMPTON RD			1			1

ALL ROADWAY COLLISIONS

Listed alphabetically & excludes parking lots/private property

Address/ Block	Primary Street	Intersecting Street	Collisions by Type				Total
			Moving Vehicle	Parked Vehicle	Ditch/ Object	Animal	
	SOUTHEASTERN PKWY	GREENACRE DR	1				1
2115	SOUTHEASTERN PKWY		1				1
4471	SPRINGHILL DR				1		1
4734	SPRINGLANE DR			1			1
	STANLEY BIRK CITY RD	5TH STREET RD W			1		1
3000	STEEPLECHASE				1		1
6000	STEVENS SCHOOL RD		1				1
3	STONE CREEK PARK				1		1
6475	SUMMIT DR			1			1
6250	SUTHERLAND RD					1	1
6300	SUTHERLAND RD				1		1
6150	SUTHERLIN LN				1		1
6159	SUTTER LOOP			1			1
1800	TAMARACK RD			1			1
2900	TAMARACK RD					1	1
	THRUSTON DERMONT RD	BRENT GRAY TRCE	1				1
	THRUSTON DERMONT RD	GATEWAY	1				1
	THRUSTON DERMONT RD	NORMANDY DR	1		1		2
	THRUSTON DERMONT RD	PLEASANT VALLEY RD NO 1	1		1		2
3325	THRUSTON DERMONT RD				1		1
3425	THRUSTON DERMONT RD				1		1
3550	THRUSTON DERMONT RD					1	1
3839	THRUSTON DERMONT RD				1		1
4200	THRUSTON DERMONT RD					1	1
4300	THRUSTON DERMONT RD				1		1
4700	THRUSTON DERMONT RD				1		1
3100	TIMBER TRL				1		1
5261	TODD BRIDGE RD			1			1
5400	TODD BRIDGE RD					1	1
5600	TODD BRIDGE RD					2	2
6900	TODD BRIDGE RD		1				1
870	UNSEL RD		1				1
	US 231	CRANE POND RD	1		1		2
	US 231	DEER VALLEY BLVD	1				1
	US 231	KY 298	2				2
	US 231	OLD HARTFORD RD	1				1
	US 231	PLEASANT RIDGE RD	1				1
6750	US 231				1		1
6900	US 231				1		1
7400	US 231				1		1
7600	US 231					2	2
7800	US 231			2			2
8300	US 231		2				2
8600	US 231				1	1	2
9400	US 231				1		1

ALL ROADWAY COLLISIONS

Listed alphabetically & excludes parking lots/private property

Address/ Block	Primary Street	Intersecting Street	Collisions by Type				Total
			Moving Vehicle	Parked Vehicle	Ditch/ Object	Animal	
9435	US 231				1		1
9500	US 231				2		2
9700	US 231		3				3
9900	US 231				1		1
10300	US 231				1		1
10600	US 231					1	1
10800	US 231					1	1
10900	US 231		1				1
11150	US 231		1				1
11250	US 231					1	1
	US 431	BROWNS VALLEY RED HILL RD	2				2
	US 431	E MARKSBERRY RD	1				1
	US 431	HARMONS FERRY RD	2				2
	US 431	HILLBRIDGE RD	1				1
	US 431	KY 140	4				4
	US 431	KY 554	1				1
	US 431	PETTIT RD	1				1
	US 431	ST ANTHONY RD	1				1
5800	US 431				1	1	2
6000	US 431		1				1
6900	US 431				2		2
7146	US 431				1		1
7600	US 431		1				1
8150	US 431		1				1
8800	US 431		1		2		3
9200	US 431		1		1		2
9650	US 431				1		1
9750	US 431		1				1
10800	US 431				2		2
11000	US 431					1	1
11400	US 431					1	1
11500	US 431				1		1
11900	US 431				2		2
12400	US 431				1		1
1075	US 60 (BYPASS)				1		1
1100	US 60 (BYPASS)		1				1
1125	US 60 (BYPASS)		1		1		2
1200	US 60 (BYPASS)		2				2
1225	US 60 (BYPASS)		2				2
1250	US 60 (BYPASS)		1				1
1275	US 60 (BYPASS)		1				1
1300	US 60 (BYPASS)		2				2
1400	US 60 (BYPASS)		3		1		4
1450	US 60 (BYPASS)		4				4
1475	US 60 (BYPASS)		6		1		7

ALL ROADWAY COLLISIONS

Listed alphabetically & excludes parking lots/private property

Address/ Block	Primary Street	Intersecting Street	Collisions by Type				Total
			Moving Vehicle	Parked Vehicle	Ditch/ Object	Animal	
1500	US 60 (BYPASS)		1	1	1		3
1525	US 60 (BYPASS)		1				1
1575	US 60 (BYPASS)				1		1
1600	US 60 (BYPASS)		4		1	1	6
1650	US 60 (BYPASS)		2		1		3
1675	US 60 (BYPASS)		3		1		4
1700	US 60 (BYPASS)		3		1		4
1725	US 60 (BYPASS)		1			1	2
1800	US 60 (BYPASS)		2				2
1825	US 60 (BYPASS)		1				1
1850	US 60 (BYPASS)		2		2		4
1875	US 60 (BYPASS)				1		1
1900	US 60 (BYPASS)				2		2
2000	US 60 (BYPASS)				1		1
	US 60 E	HAWES BLVD	4				4
	US 60 E	KELLY CEMETERY RD	3				3
	US 60 E	TERMINAL RD	1				1
	US 60 E	TOLER BRIDGE RD	1				1
	US 60 E	US 231	4				4
	US 60 E	WRIGHTS LANDING RD	1		1		2
5400	US 60 E					1	1
5515	US 60 E				1		1
7000	US 60 E				3		3
7150	US 60 E					1	1
7550	US 60 E				1		1
8250	US 60 E				1		1
10050	US 60 E		1				1
10300	US 60 E		1			1	2
10550	US 60 E					1	1
10600	US 60 E		1		1		2
11000	US 60 E					1	1
11147	US 60 E					1	1
11200	US 60 E		1		1	1	3
11500	US 60 E				2		2
12200	US 60 E					1	1
12400	US 60 E					1	1
12500	US 60 E		1				1
	US 60 W	BENTTREE DR	1				1
	US 60 W	BON HARBOR HILLS	6		1		7
	US 60 W	KY 1554			1		1
	US 60 W	RUDY RD	1				1
4450	US 60 W		1				1
4600	US 60 W		1				1
4750	US 60 W		1				1
4900	US 60 W		1				1

ALL ROADWAY COLLISIONS

Listed alphabetically & excludes parking lots/private property

Address/ Block	Primary Street	Intersecting Street	Collisions by Type				Total
			Moving Vehicle	Parked Vehicle	Ditch/ Object	Animal	
5100	US 60 W				1		1
5400	US 60 W				1		1
5421	US 60 W				2		2
5600	US 60 W					1	1
5700	US 60 W					2	2
5901	US 60 W				1		1
6200	US 60 W		1				1
7000	US 60 W		1				1
10600	US 60 W		1				1
	VEACH RD	ARBOR GATE DR	1				1
	VEACH RD	UPPER TRCE			1		1
4750	VEACH RD				2		2
4786	VEACH RD				1		1
4850	VEACH RD		1		2		3
4950	VEACH RD				1		1
5050	VEACH RD		1			1	2
5100	VEACH RD		4		7		11
	VILLA PT	PLAZA PT	1				1
8115	WARD RD				1		1
8441	WARD RD				1		1
4600	WATERWHEEL WAY		1				1
4800	WAYNE BRIDGE RD		1				1
5600	WAYNE BRIDGE RD				1		1
	WINDY HOLLOW RD	OLD KY 81			1		1
5670	WINDY HOLLOW RD				1		1
615	WORTHINGTON RD		1				1
1041	WORTHINGTON RD				1		1
	WRIGHTS LANDING RD	SUMMIT DR	1				1
1600	WRIGHTS LANDING RD		1				1
700	YELVINGTON GRANDVIEW RD		1				1

PRIVATE PROPERTY / PARKING LOT COLLISIONS

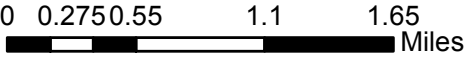
Address/ Block	Primary Street	Total	Address/ Block	Primary Street	Total
1604	4TH ST E	1	9656	KY 54	1
1816	4TH ST E	1	10026	KY 54	1
3271	ALVEY PARK DR E	1	10035	KY 54	1
3128	ALVEY PARK DR W	1	10133	KY 54	2
4241	BENTTREE DR	1	5390	KY 56	2
105	CARLTON DR	1	6572	KY 56	1
65	CHURCH ST	1	6724	KY 56	1
601	COMMERCE DR	8	7222	KY 56	1
3115	COMMONWEALTH CT	2	7155	KY 81	1
4306	EASTGATE DR	1	9945	MAIN ST	1
100	ELLIS SMEATHERS RD	1	4700	MILLERS MILL RD	1
2900	FAIRVIEW DR	2	4839	MILLERS MILL RD	1
2946	FAIRVIEW DR	1	9520	MONARCH RD	1
10460	FRANKLIN ST	1	943	MOSELEY RD	1
4500	FREDERICA ST	1	2821	NEW HARTFORD RD	1
4700	FREDERICA ST	1	2831	NEW HARTFORD RD	1
2175	GEMINI DR	1	2851	NEW HARTFORD RD	1
4610	GOETZ DR	1	4255	NEW HARTFORD RD	21
2701	GREEN RIVER DR	1	4800	NEW HARTFORD RD	1
6133	HAWES BLVD	1	5061	NEW HARTFORD RD	2
7301	HOBBS RD	1	5680	OLD KY 54	1
7540	ICELAND RD	1	2514	PARRISH AVE W	1
712	INDUSTRIAL DR	1	2710	PARRISH AVE W	1
1121	INDUSTRIAL DR	1	2820	PARRISH AVE W	1
2306	KY 144	5	2840	PARRISH AVE W	2
2308	KY 144	1	3346	PROFESSIONAL DR	1
2727	KY 144	1	3611	RALPH AVE	1
3024	KY 144	1	3621	RALPH AVE	4
3337	KY 144	1	3750	RALPH AVE	3
3925	KY 144	1	9154	SACRA DR	1
5625	KY 144	2	1600	SOUTHEASTERN PKWY	1
5710	KY 144	1	1901	SOUTHEASTERN PKWY	2
9431	KY 144	2	1200	SOUTHTOWN BLVD	1
2910	KY 54	1	5664	ST LAWRENCE RD	1
3311	KY 54	1	2280	TAMARACK RD	10
3621	KY 54	1	109	TOWN AND COUNTRY NO4	1
4961	KY 54	1	10615	US 431	1
5611	KY 54	2	2727	VEACH RD	1
5951	KY 54	1	1100	WALNUT ST	1
9036	KY 54	1	3290	WAREHOUSE RD	1
9227	KY 54	3	5160	WAYNE BRIDGE RD	1

Daviess County Sheriff's Department

2015 Collision Map

TOP COLLISION LOCATIONS

Orange circle	21
Yellow circle	11-13
Green circle	8-10
Blue circle	5-7



This map was produced in cooperation with the Kentucky Transportation Cabinet

